

EVALUATION AND RECOMMENDATIONS REPORT

Pavement Management Report Merrimac, MA

February 2018



Prepared for:

**Town of Merrimac
2 School Street
Merrimac, MA 01860**

Prepared by:





Table of Contents

1.0	Introduction and Methodology	2
1.1	Overview	2
1.2	Community Profile	2
1.3	Establish Roadway Inventory Database	2
1.4	Pavement Inspection Data	3
1.5	Capital Improvement Planning	4
2.0	Summary of Findings	4
2.1	Sidewalks	4
2.2	Curb Reveal	5
2.3	PCI and Repair Bands	5

Appendices

Appendix A: Pavement Repair Method Banding and Backlogs

- Pavement Repair Methods and Banding
- Backlog Summary by Repair Method
- Backlog Summary by Functional Class

Appendix B: Pavement Condition Index Reports and Mapping

- Existing Conditions Sorted by Street Segment
- Street Name and Acceptance
- PCI and Repair Method, Sorted by PCI
- Town Streets with Sidewalk and Curbing
- Street Striping
- Shirley Pavement Conditions Map

Appendix C: Capital Improvement Plan (CIP)

- Proposed FY2018-FY2022 Roadway Improvement Plan Summary
- Proposed FY2018-FY2022 Roadway Improvement Plan
- 5-Year Projected PCI (Current CIP)
- 5-Year Projected PCI (No CIP)
- 5-Year Projected PCI (\$450K Per Year)
- Capital Improvement Plan Map



1.0 Introduction and Methodology

1.1 Overview

The Town of Merrimac retained WorldTech Engineering LLC to provide engineering services to assist the Town in establishing a baseline inventory and perform a condition assessment program to be used in the development of the Town's Pavement Management Program. The scope of the work included collecting and analyzing field data on roadways pertinent to the development of a multi-year Capital Improvement Plan (CIP) to assist the Town in the implementation of recommendations with respect to pavement preservation. Data collection focused on identifying distresses in the Town's roadway network, focusing on Town-owned streets.

1.2 Community Profile

The Town of Merrimac is a predominantly rural community which includes a total population of 6,338 (2010 MassDOR Municipal Databank), and a land area of approximately 8.5 square miles, which yields a population density of 720 persons per square mile. There are approximately 61.5 centerline miles of roadway in Town, of which 37 miles are Town-owned, and the remainder, are under the jurisdiction of the Massachusetts Department of Transportation (MassDOT), Private, State, and currently Unaccepted.

1.3 Establish Roadway Inventory Database

WorldTech utilizes the MassDOT Road Inventory File (RIF) coupled with GIS data available from the Town to establish the Pavement Management Program Database in Microsoft Access. WorldTech coordinated with the Town to ensure the list of roadways identified as Town-accepted in the RIF is consistent with the Town's current list of accepted maintained roadways (37 miles). A report will be provided to the Town of Merrimac highlighting accepted streets that are not included in the RIF. Since the RIF is used to calculate a percentage of the Chapter 90 funding that is allocated to each municipality, roadway mileage updates are encouraged to ensure that each municipality receives their correct Chapter 90 apportionment. WorldTech will assist the Town in preparing and submitting roadway inventory mileage updates to MassDOT as applicable.



1.4 Pavement Inspection Data

WorldTech field verified all existing pavement inspection data and integrated it into a Pavement Management Database. Pavement inspections were completed in the field utilizing a field laptop computer and Microsoft Access Database. The attribute data collected includes;

Sidewalks

- Length and Width;
- Curb Type and Reveal;
- Material (Concrete, Asphalt, Brick, Mix);
- Condition (Good, Fair, Poor)

Pavement Attributes

- Length and Width;
- Roadway Material;
- Alligator Cracking;
- Random Cracking;
- Transverse/Longitudinal Cracking;
- Potholes;
- Raveling;
- Rutting;
- Patching;
- Pavement Condition Index (PCI)

Striping

- Centerline Striping;
- Edge Line Striping;
- Multi-Lane and Bike Lanes

Pavement distresses identified in the inspection data are incorporated into the database by severity (Low, Moderate, High) and extent (0-100%) for each roadway segment. This attribute data is used to calculate a Pavement Condition Index (PCI) for each roadway segment based on the procedures outlined in ASTM D6433, *Standard Practice for Roads and Parking Lots Pavement Condition Index Surveys*. The PCI is a numerical measure of the pavement's integrity and surface operational condition, ranging from 0 (worst) to 100 (best). Curb, sidewalk, and striping data was also collected and inventoried simultaneously with the pavement data. Curb attributes collected in the field included only the type and reveal. Sidewalk data collected in the field included material type, width, and overall condition.

Field data will be used to establish roadway repair strategies (i.e. Reclamation, Mill and Overlay, Crack Seal) and unit costs using PCI banding to reflect the type and severity of pavement distresses. We will develop a series of reports and GIS maps that represent existing pavement



conditions. Backlog reports will also be generated as part of this project. The maps will be delivered at an appropriate size and scale as requested by the Town.

1.5 Capital Improvement Planning

WorldTech is working with the Town to develop a multi-year Capital Improvement Program (CIP) including roadway improvement projects consistent with the Town's priorities. The Proposed CIP will be provided in bound paper format and a series of GIS maps depicting the plan in graphic form.

2.0 Summary of Findings

2.1 Sidewalks

Sidewalks are provided along a total of 14.7 (33%) miles of Town accepted streets. Of these, the total mileage of streets with sidewalk on both sides is 3.6 miles, and additional 11.1 miles of streets have sidewalk on one side only (Figure 1).

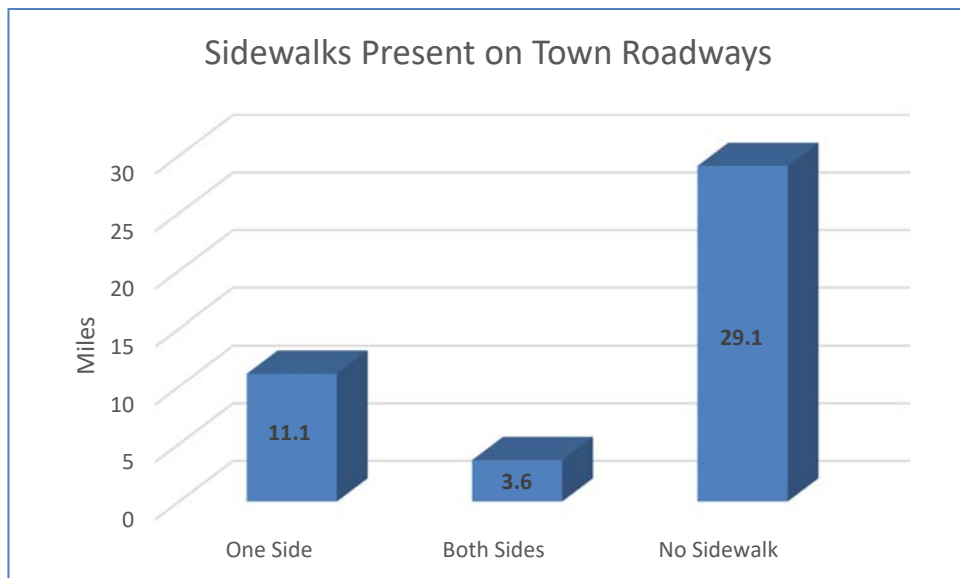


Figure 1: Summary of Sidewalk Mileage on Town Roads



2.2 Curb Reveal

Curb reveal can be a determining factor in repair treatment as pavement milling and overlay typically requires a minimum reveal of 4 inches. The total mileage of streets with a curb reveal of less than 4 inches (including no curb on one side) is 28.1 miles, while 15.7 miles of road have a curb reveal of 4 inches or more on both sides (Figure 2). Streets with a curb reveal of less than 4 inches may require full depth pavement rehabilitation.

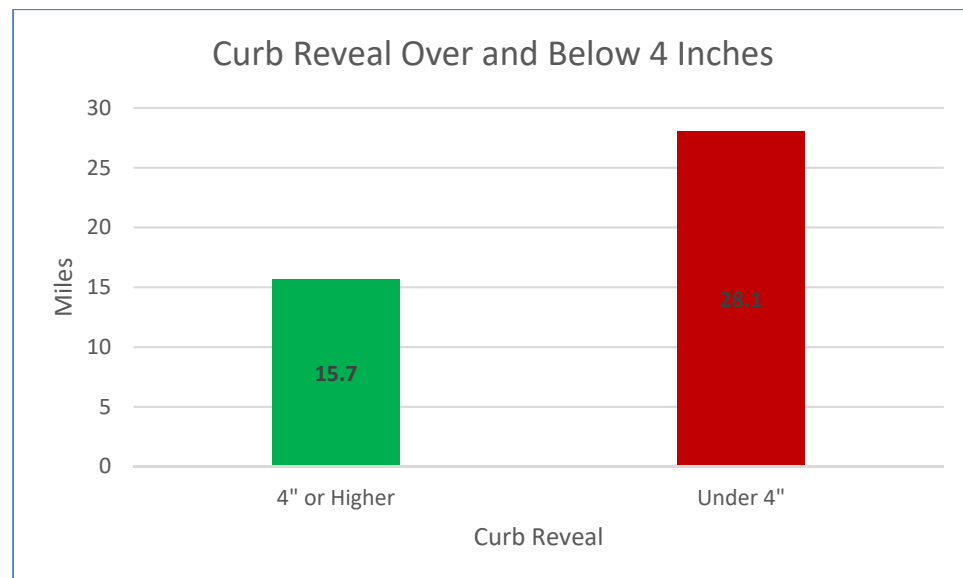


Figure 2: Summary of Curb Reveal Mileage on Town Roads

2.3 PCI and Repair Bands

The Pavement Condition Index (PCI) varies throughout Merrimac and has a Town-wide average of 58. It is shown graphically below (Figure 3) in groups outlined by predefined repair bands. The total mileage of roadways with a PCI range of 0-30 and the repair band Reclamation is 8.1 miles. 8.1 miles of road fall into the PCI range of 30-50 with the repair band Mill Level and Overlay. The total mileage of roadways with a PCI range of 50-70 and the repair band Level and Overlay is 5.4 miles. An Overlay with a corresponding PCI range of 70-80 is represented on 2.7 miles of roadway. 4.1 miles of road fall into the PCI range of 80-90 with the repair band Crack Seal. 7.6 miles were determined to be Defer Maintenance as the corresponding roads were in excellent condition and landed in the PCI range of 90-100.

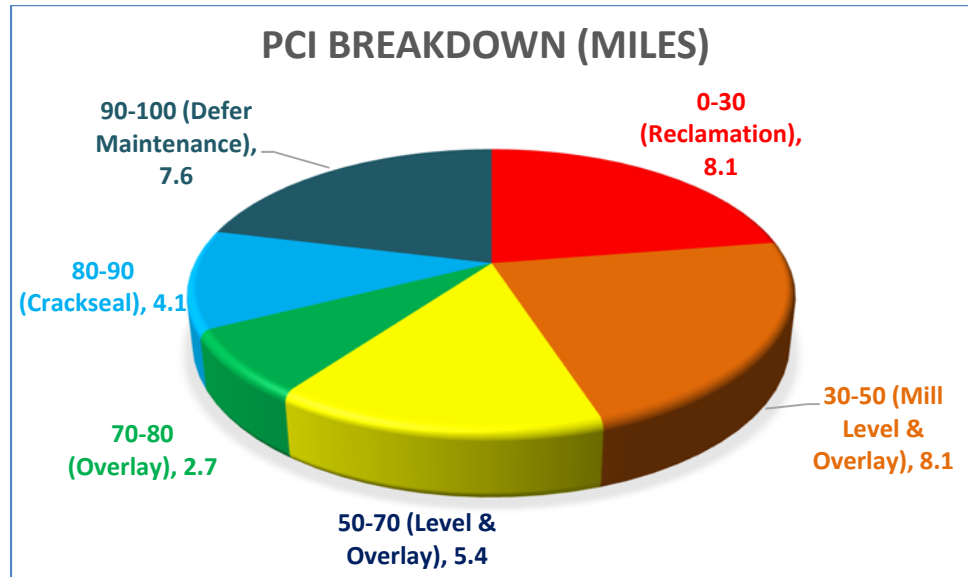


Figure 3: Summary of PCI and Repair Bands on Town Accepted Roads

Town of Merrimac, Massachusetts

Pavement Management Program

Pavement Repair Methods and Banding

Repair Method	PCI Range		Unit Cost (per sy)
Reclamation	0	30	\$136.48
Mill Level and Overlay	30	50	\$27.01
Level and Overlay	50	70	\$14.16
Overlay	70	80	\$7.08
Crack Seal	80	90	\$1.05
Defer Maintenance	90	101	\$0.00

Note: Actual repair method may vary based on subsurface conditions or other site-specific criteria.

Town of Merrimac, Massachusetts

Pavement Management Program

Backlog Summary by Repair Method

Repair Method	Length (Miles)	Estimated Cost	Average PCI
Reclamation	8.1	\$5,737,016	23
Mill Level and Overlay	8.1	\$1,012,361	41
Level and Overlay	5.4	\$282,732	60
Overlay	2.7	\$50,157	75
Crack Seal	4.1	\$12,037	84
Defer Maintenance	7.6	\$0	100
Total	35.9	\$17,712,472	

Average PCI: 58

Note: Due to rounding, numbers may not add up to totals

Town of Merrimac, Massachusetts

Pavement Management Program

Backlog Summary by Functional Classification

Repair Method	Length	Cost		
Minor Arterial				
Crack Seal	0.8 Miles	\$11,801		
Defer Maintenance	0.5 Miles	\$0		
Level and Overlay	0.3 Miles	\$55,001		
Mill Level and Overlay	0.4 Miles	\$131,202		
Overlay	0.2 Miles	\$16,950		
Totals for Class:	2.1 Miles	\$214,954	Average PCI by Segment:	74
Local				
Crack Seal	2.4 Miles	\$32,463		
Defer Maintenance	6.0 Miles	\$0		
Level and Overlay	3.5 Miles	\$639,126		
Mill Level and Overlay	5.0 Miles	\$1,851,291		
Overlay	2.0 Miles	\$186,277		
Reclamation	5.0 Miles	\$7,694,060		
Totals for Class:	23.9 Miles	\$10,403,216	Average PCI by Segment:	59
Collector				
Crack Seal	1.0 Miles	\$12,037		
Defer Maintenance	1.1 Miles	\$0		
Level and Overlay	1.6 Miles	\$282,732		
Mill Level and Overlay	2.7 Miles	\$1,012,361		
Overlay	0.5 Miles	\$50,157		
Reclamation	3.1 Miles	\$5,737,016		
Totals for Class:	9.9 Miles	\$7,094,303	Average PCI by Segment:	50
Overall Totals:	35.9 Miles	\$17,712,472	Average PCI:	57

Note: Due to rounding, numbers may not add up to totals

Town of Merrimac, Massachusetts

Pavement Management Program

PCI and Repair Cost - Sorted By Street Name

Street Name	From	To	Width (ft)	Length (ft)	Area (SY)	PCI	Priority	Repair	Repair Cost
ABBOTT ST	SAWYER STREET	CHURCH STREET	22	1022	2,498	64	36.00	Level and Overlay	\$35,365.08
ADAMS ST	LOCUST STREET	UNION STREET	20	792	1,760	76	24.00	Overlay	\$12,457.46
AHERN CIR	WEST SHORE ROAD	CUL-DE-SAC	24	320	853	68	32.00	Level and Overlay	\$12,079.87
ALNETTE RD-01	DEAD END	COLGAN ROAD	12	391	521	62	38.00	Level and Overlay	\$7,380.05
ALNETTE RD-02	COLGAN ROAD	GREYSTONE ROAD	12	223	297	72	28.00	Overlay	\$2,104.56
ALNETTE RD-03	GREYSTONE ROAD	WEST SHORE ROAD	12	347	463	73	27.00	Overlay	\$3,274.80
ALNETTE RD-04	WEST SHORE ROAD	DEAD END	12	160	213	63	37.00	Level and Overlay	\$3,019.97
ATTITASH ST-01	EAST MAIN STREET	PLEASANT VIEW ROAD	22	827	2,022	36	64.00	Mill Level and Overlay	\$54,606.87
ATTITASH ST-02	PLEASANT VIEW ROAD	HILLSIDE AVENUE	22	492	1,203	81	19.00	Crack Seal	\$1,262.80
ATTITASH ST-03	HILLSIDE AVENUE	MEADOW AVENUE	22	205	501	100	0.00	Defer Maintenance	\$0.00
ATTITASH ST-04	MEADOW AVENUE	DEAD END	16	382	679	75	25.00	Overlay	\$4,806.82
BANCROFT LN	RIVER ROAD	DEAD END	12	448	597	56	44.00	Level and Overlay	\$8,455.91
BARTLETT ST	SCHOOL STREET	MILL STREET	24	751	2,003	93	7.00	Defer Maintenance	\$0.00
BATTIS RD-01	HIGHLAND ROAD	HUSE ROAD	18	2040	4,080	0	100.00	Reclamation	\$556,841.66
BATTIS RD-02	HUSE ROAD	GRAVEL ROAD	18	1457	2,914	0	100.00	Reclamation	\$397,705.05
BATTIS RD-03	GRAVEL ROAD	BIRCH MEADOW LOOP	18	3795	7,590	29	71.00	Reclamation	\$1,035,889.2
BEAR HILL RD-01	EAST MAIN STREET	SPENCER WAY	22	829	2,026	19	81.00	Reclamation	\$276,570.76
BEAR HILL RD-02	SPENCER WAY	HOUSE #15	22	1142	2,792	12	88.00	Reclamation	\$380,993.74
BEAR HILL RD-03	HOUSE #15	HOUSE #24	22	1142	2,792	100	0.00	Defer Maintenance	\$0.00
BEAR HILL RD-04	HOUSE #24	LANE TEN ACRE ROAD	22	1142	2,792	12	88.00	Reclamation	\$380,993.74
BEAR HILL RD-05	LANE TEN ACRE ROAD	OLD BEAR HILL ROAD	22	556	1,359	18	82.00	Reclamation	\$185,492.57
BEAR HILL RD-06	OLD BEAR HILL ROAD	OLD BEAR HILL ROAD	22	941	2,300	100	0.00	Defer Maintenance	\$0.00
BEAR HILL RD-07	OLD BEAR HILL ROAD	WEST SHORE ROAD	22	379	926	100	0.00	Defer Maintenance	\$0.00
BEAR HILL RD-08	WEST SHORE ROAD	LAKEWOODS AVENUE	22	1662	4,063	52	48.00	Level and Overlay	\$57,511.52
BEAR HILL RD-09	LAKEWOODS AVENUE	OLD BEAR HILL ROAD	22	1961	4,794	34	66.00	Mill Level and Overlay	\$129,484.96
BEAR HILL RD-10	OLD BEAR HILL ROAD	HARRIMAN ROAD	22	2788	6,815	29	71.00	Reclamation	\$930,131.82
BEAR HILL RD-11	HARRIMAN ROAD	NEW HAMPSHIRE STATE	22	1703	4,163	28	72.00	Reclamation	\$568,154.41
BELMORE RD-01	WESTMINISTER ROAD	MAPLETON ROAD	18	75	150	63	37.00	Level and Overlay	\$2,123.42
BELMORE RD-02	MAPLETON ROAD	PINEHURST STREET	18	878	1,756	54	46.00	Level and Overlay	\$24,858.11

Street Name	From	To	Width (ft)	Length (ft)	Area (SY)	PCI	Priority	Repair	Repair Cost
BILLING ST	RIDGEFIELD STREET	DEAD END	12	112	149	38	62.00	Mill Level and Overlay	\$4,033.84
BIRCH MEADOW LOOP-01	BIRCH MEADOW ROAD	BATTIS ROAD	0	3009	0	70	30.00	Level and Overlay	\$0.00
BIRCH MEADOW LOOP-02	BATTIS ROAD	BIRCH MEADOW ROAD	12	1007	1,343	17	83.00	Reclamation	\$183,248.22
BIRCH MEADOW RD-01	WEST MAIN STREET	WEST PARISH LANE	26	2308	6,668	38	62.00	Mill Level and Overlay	\$180,106.01
BIRCH MEADOW RD-02	WEST PARISH LANE	PAVEMENT CHANGE	26	1846	5,333	34	66.00	Mill Level and Overlay	\$144,053.59
BIRCH MEADOW RD-03	PAVEMENT CHANGE	PAVEMENT CHANGE	26	1846	5,333	100	0.00	Defer Maintenance	\$0.00
BIRCH MEADOW RD-04	WEST PARISH LANE	BIRCH MEADOW LOOP	26	1846	5,333	39	61.00	Mill Level and Overlay	\$144,053.59
BIRCH MEADOW RD-05	BIRCH MEADOW LOOP	FINN LANE	26	452	1,306	32	68.00	Mill Level and Overlay	\$35,272.06
BIRCH MEADOW RD-06	FINN LANE	HEATH ROAD	22	1487	3,635	14	86.00	Reclamation	\$496,092.54
BRANDY BROW RD	HAVERRHILL TOWN LINE	HAVERRHILL TOWN LINE	18	791	1,582	28	72.00	Reclamation	\$215,912.63
BROAD ST-01	EAST MAIN STREET	LANCASTER COURT	24	664	1,771	81	19.00	Crack Seal	\$1,859.20
BROAD ST-02	LANCASTER COURT	MILL STREET	24	898	2,395	73	27.00	Overlay	\$16,949.69
BROAD ST-03	ON RAMP	HIGH STREET	40	251	1,116	84	16.00	Crack Seal	\$1,171.33
BROAD ST-04	HIGH STREET	SOUTH PLEASANT STREET	24	1522	4,059	28	72.00	Reclamation	\$553,930.07
BROAD ST-05	SOUTH PLEASANT STREET	RIVER ROAD	24	377	1,005	54	46.00	Level and Overlay	\$14,231.60
BROAD ST-06	HIGH STREET	CUL-DE-SAC	16	649	1,154	25	75.00	Reclamation	\$157,468.51
BRUSH HILL RD-01	HARRIMAN ROAD	MOON LIT WAY	14	736	1,145	55	45.00	Level and Overlay	\$16,207.16
BRUSH HILL RD-02	MOON LIT WAY	ASHLEY LANE	20	897	1,993	73	27.00	Overlay	\$14,109.01
BRUSH HILL RD-03	ASHLEY LANE	HIGHLAND ROAD	20	1703	3,784	67	33.00	Level and Overlay	\$53,572.97
BURNSIDE LN-01	EMERY STREET	DUNEVEGAN DRIVE	22	592	1,447	65	35.00	Level and Overlay	\$20,485.45
BURNSIDE LN-02	DUNEVEGAN DRIVE	DUNEVEGAN DRIVE	22	1302	3,183	82	18.00	Crack Seal	\$3,341.80
CENTRAL ST-01	SCHOOL STREET	CENTRAL ST-02	16	421	748	42	58.00	Mill Level and Overlay	\$20,217.21
CENTRAL ST-02	CENTRAL ST-01	GREEN STREET	16	255	453	61	39.00	Level and Overlay	\$6,417.43
CHAMPION ST-01	EMERY STREET	GLENN ROAD	24	341	909	41	59.00	Mill Level and Overlay	\$24,563.18
CHAMPION ST-02	GLENN ROAD	TIMOTHY STREET	24	979	2,611	52	48.00	Level and Overlay	\$36,956.86
CHASE CRESCENT-01	NOYES LANE	WEST PARISH LANE	24	896	2,389	89	11.00	Crack Seal	\$2,508.80
CHASE CRESCENT-02	WEST PARISH LANE	STEVENS TERRACE	24	358	955	100	0.00	Defer Maintenance	\$0.00
CHASE CRESCENT-03	STEVENS TERRACE	NOYES LANE	24	639	1,704	91	9.00	Defer Maintenance	\$0.00
CHURCH ST-01	WINTER STREET	HANSOM DRIVE	24	856	2,283	78	22.00	Overlay	\$16,156.94
CHURCH ST-02	HANSOM DRIVE	WILLOWDALE DRIVE	24	1490	3,973	43	57.00	Mill Level and Overlay	\$107,328.87
CHURCH ST-03	WILLOWDALE DRIVE	NICHOLS STREET	28	544	1,692	66	34.00	Level and Overlay	\$23,958.41
CHURCH ST-04	NICHOLS STREET	ABBOTT STREET	28	331	1,030	60	40.00	Level and Overlay	\$14,577.64
CHURCH ST-05	ABBOTT STREET	MAPLE STREET	28	450	1,400	55	45.00	Level and Overlay	\$19,818.54
CHURCH ST-06	MAPLE STREET	PINE STREET	28	297	924	64	36.00	Level and Overlay	\$13,080.24

Street Name	From	To	Width (ft)	Length (ft)	Area (SY)	PCI	Priority	Repair	Repair Cost
CHURCH ST-07	PINE STREET	PROSPECT STREET	28	169	526	71	29.00	Overlay	\$3,721.51
CHURCH ST-08	PROSPECT STREET	JUDKINS COURT	28	230	716	74	26.00	Overlay	\$5,064.77
CHURCH ST-09	JUDKINS COURT	MECHANICS STREET	28	521	1,621	77	23.00	Overlay	\$11,472.81
CHURCH ST-10	MECHANICS STREET	GROVE STREET	28	335	1,042	100	0.00	Defer Maintenance	\$0.00
CHURCH ST-11	GROVE STREET	EAST MAIN STREET	28	147	457	100	0.00	Defer Maintenance	\$0.00
CLEMENT PL	WEST PARISH LANE	STEVENS TERRACE	24	877	2,339	82	18.00	Crack Seal	\$2,455.60
COLBY ST	CURRIER AVENUE	DEAD END	14	160	249	40	60.00	Mill Level and Overlay	\$6,723.06
COLGAN RD	WEST SHORE ROAD	ALNETTE ROAD	18	541	1,082	28	72.00	Reclamation	\$147,672.23
CURRIER AVE	COLBY STREET	WEST MAIN STREET	18	300	600	100	0.00	Defer Maintenance	\$0.00
DUNEVEGAN DR-01	BURNSIDE AVENUE	BURNSIDE AVENUE	24	741	1,976	72	28.00	Overlay	\$13,986.33
DUNEVEGAN DR-02	BURNSIDE AVENUE	EAST MAIN STREET	24	479	1,277	67	33.00	Level and Overlay	\$18,082.06
EAST MAIN ST-01	LIBERTY STREET	SCHOOL STREET	30	177	590	100	0.00	Defer Maintenance	\$0.00
EAST MAIN ST-02	SCHOOL STREET	CHURCH STREET	30	108	360	100	0.00	Defer Maintenance	\$0.00
EMERY ST-01	EAST MAIN STREET	TRAILER PARK ROAD	24	439	1,171	32	68.00	Mill Level and Overlay	\$31,622.40
EMERY ST-02	TRAILER PARK ROAD	BURNSIDE LANE	24	944	2,517	73	27.00	Overlay	\$17,817.94
EMERY ST-03	OVERPASS	CHAMPION STREET	24	180	480	75	25.00	Overlay	\$3,397.49
EMERY ST-04	CHAMPION STREET	TIMOTHY ROAD	24	896	2,389	69	31.00	Level and Overlay	\$33,823.64
EMERY ST-05	TIMOTHY ROAD	SUNSET TERRACE	24	259	691	57	43.00	Level and Overlay	\$9,777.15
EMERY ST-06	SUNSET TERRACE	MIDDLE ROAD	24	269	717	67	33.00	Level and Overlay	\$10,154.64
EQUESTRIAN WAY	HADLEY ROAD	CUL-DE-SAC	24	755	2,013	43	57.00	Mill Level and Overlay	\$54,384.76
FAIRFIELD AVE	WEST MAIN STREET	DEAD END	14	257	400	100	0.00	Defer Maintenance	\$0.00
FARRINGTON FIELD RD	HADLEY ROAD	CUL-DE-SAC	20	831	1,847	47	53.00	Mill Level and Overlay	\$49,882.71
FEDERAL WAY	MILL STREET	DEAD END	24	1774	4,731	15	85.00	Reclamation	\$645,645.17
FOREST ST	GROVE STREET	WEST MAIN STREET	16	655	1,164	22	78.00	Reclamation	\$158,924.31
FRIEND ST	SOUTH PLEASANT STREET	RIVER ROAD	14	374	582	0	100.00	Reclamation	\$79,401.50
GLENN RD-01	CHAMPION STREET	HSE #8	24	361	963	56	44.00	Level and Overlay	\$13,627.61
GLENN RD-02	HSE #8	TIMOTHY ROAD	24	456	1,216	46	54.00	Mill Level and Overlay	\$32,846.96
GREEN LEAF DR	WEST MAIN STREET	DEAD END	26	541	1,563	72	28.00	Overlay	\$11,062.28
GREEN ST-01	LOCUST STREET	CENTRAL STREET	28	522	1,624	75	25.00	Overlay	\$11,494.83
GREEN ST-02	CENTRAL STREET	SCHOOL STREET	28	410	1,276	76	24.00	Overlay	\$9,028.51
GREENLEAF CIR-01 (NE)	WHITTIER DRIVE	CUL-DE-SAC	24	341	909	35	65.00	Mill Level and Overlay	\$24,563.18
GREENLEAF CIR-02 (SW)	WHITTIER DRIVE	CUL-DE-SAC	24	386	1,029	35	65.00	Mill Level and Overlay	\$27,804.66
GROVE ST-01	ORCHARD STREET	FOREST STREET	22	573	1,401	36	64.00	Mill Level and Overlay	\$37,835.23
GROVE ST-02	FOREST STREET	WOODLAND STREET	22	233	570	44	56.00	Mill Level and Overlay	\$15,385.01

Street Name	From	To	Width (ft)	Length (ft)	Area (SY)	PCI	Priority	Repair	Repair Cost
GROVE ST-03	WOODLAND STREET	SUMMER STREET	26	492	1,421	57	43.00	Level and Overlay	\$20,120.54
GROVE ST-04	SUMMER STREET	CHURCH STREET	26	903	2,609	41	59.00	Mill Level and Overlay	\$70,466.09
GUNNISON DR	WEST MAIN STREET	NOYES LANE	24	779	2,077	88	12.00	Crack Seal	\$2,181.20
HADLEY RD-01	HEATH ROAD	WEST HADLEY ROAD	24	3324	8,864	51	49.00	Level and Overlay	\$125,479.67
HADLEY RD-02	WEST HADLEY ROAD	EQUESTRIAN WAY	24	4654	12,411	43	57.00	Mill Level and Overlay	\$335,240.65
HADLEY RD-03	EQUESTRIAN WAY	NEW HAMPSHIRE STATE	24	387	1,032	81	19.00	Crack Seal	\$1,083.60
HANSOM DR-01	CHURCH STREET	LANDAU LANE	24	775	2,067	35	65.00	Mill Level and Overlay	\$55,825.42
HANSOM DR-02	LANDAU LANE	LANDAU LANE	24	1847	4,925	40	60.00	Mill Level and Overlay	\$133,044.58
HANSOM DR-03	LANDAU LANE	CUL-DE-SAC	24	612	1,632	59	41.00	Level and Overlay	\$23,102.76
HARRIMAN RD-01	BEAR HILL ROAD	OLD BEAR HILL ROAD	22	873	2,134	40	60.00	Mill Level and Overlay	\$57,644.25
HARRIMAN RD-02	OLD BEAR HILL ROAD	RED OAK ACRES	22	2772	6,776	8	92.00	Reclamation	\$924,793.90
HARRIMAN RD-03	RED OAK ACRES	HIGHLAND ROAD	22	1220	2,982	45	55.00	Mill Level and Overlay	\$80,556.68
HEATH BROOK RD	HEATH ROAD	CUL-DE-SAC	24	1189	3,171	39	61.00	Mill Level and Overlay	\$85,647.00
HEATH RD-01	HADLEY ROAD	HEATH BROOK ROAD	20	1813	4,029	0	100.00	Reclamation	\$549,865.98
HEATH RD-02	HEATH BROOK ROAD	HAVERHILL CITY LINE	20	1956	4,347	13	87.00	Reclamation	\$593,236.54
HEATHER CIR	SAWYER STREET	CUL-DE-SAC	24	448	1,195	58	42.00	Level and Overlay	\$16,911.82
HIGH ST-01	BROAD STREET	BROAD STREET	20	342	760	76	24.00	Overlay	\$5,379.36
HIGH ST-02	BROAD STREET	SOUTH PLEASANT STREET	20	1159	2,576	27	73.00	Reclamation	\$351,513.88
HIGH ST-03	SOUTH PLEASANT STREET	RIVER ROAD	20	528	1,173	62	38.00	Level and Overlay	\$16,609.82
HIGHLAND RD-01	CHURCH STREET	HARRIMAN ROAD	24	728	1,941	73	27.00	Overlay	\$13,740.95
HIGHLAND RD-02	HARRIMAN ROAD	HUSE ROAD	24	2041	5,443	33	67.00	Mill Level and Overlay	\$147,018.94
HIGHLAND RD-03	HUSE ROAD	BRUSH HILL ROAD	24	2557	6,819	44	56.00	Mill Level and Overlay	\$184,187.87
HIGHLAND RD-04	BRUSH HILL ROAD	BATTIS ROAD	24	1366	3,643	39	61.00	Mill Level and Overlay	\$98,396.80
HIGHLAND RD-05	BATTIS ROAD	NEW HAMPSHIRE STATE	24	1092	2,912	87	13.00	Crack Seal	\$3,057.60
HILLSIDE AVE-01	ATTITASH STREET	MERRIMACK AVENUE	15	768	1,280	100	0.00	Defer Maintenance	\$0.00
HILLSIDE AVE-02	MERRIMACK AVENUE	DEAD END	15	288	480	96	4.00	Defer Maintenance	\$0.00
JUDKINS CT	CHURCH STREET	DEAD END	16	463	823	31	69.00	Mill Level and Overlay	\$22,234.12
LAKE AVE	FERN AVENUE	DEAD END	16	226	402	70	30.00	Level and Overlay	\$5,687.61
LANCASTER CT	BROAD STREET	SCHOOL STREET	20	351	780	100	0.00	Defer Maintenance	\$0.00
LANDAU LN	HANSOM DRIVE	HANSOM DRIVE	24	826	2,203	54	46.00	Level and Overlay	\$31,181.17
LANE TEN ACRE RD-01	BEAR HILL ROAD	SHORE ROAD	18	1909	3,818	18	82.00	Reclamation	\$521,083.69
LANE TEN ACRE RD-02	SHORE ROAD	SHORE ROAD	18	181	362	29	71.00	Reclamation	\$49,406.05
LIBERTY ST-01	EAST MAIN STREET	MECHANICS STREET	18	425	850	63	37.00	Level and Overlay	\$12,032.69
LIBERTY ST-02	MECHANICS STREET	END OF PAVEMENT	18	937	1,874	50	50.00	Mill Level and Overlay	\$50,621.05

Street Name	From	To	Width (ft)	Length (ft)	Area (SY)	PCI	Priority	Repair	Repair Cost
LINCOLN ST-01	WOODLAND STREET	WINTER STREET	24	186	496	28	72.00	Reclamation	\$67,694.48
LINCOLN ST-02	WINTER STREET	SUMMER STREET	24	674	1,797	65	35.00	Level and Overlay	\$25,443.23
LISA CIR	TRAILER PARK ROAD	TRAILER PARK ROAD	24	1351	3,603	66	34.00	Level and Overlay	\$50,999.71
LITTLE POND RD-01	MERRIMAC STREET	LITTLE POND ROAD	24	881	2,349	100	0.00	Defer Maintenance	\$0.00
LITTLE POND RD-02	LITTLE POND ROAD	SPRING HILL ROAD	24	830	2,213	100	0.00	Defer Maintenance	\$0.00
LITTLE POND RD-03	SPRING HILL ROAD	SPRING HILL ROAD	24	935	2,493	100	0.00	Defer Maintenance	\$0.00
LITTLE POND RD-04	SPRING HILL ROAD	LITTLE POND ROAD	24	3558	9,488	100	0.00	Defer Maintenance	\$0.00
LITTLES CT	WEST MAIN STREET	DEAD END	12	236	315	94	6.00	Defer Maintenance	\$0.00
LOCUST GROVE AVE	MIDDLE STREET	WALNUT STREET	16	293	521	100	0.00	Defer Maintenance	\$0.00
LOCUST GROVE RD	LOCUST STREET	COLONIAL DRIVE	20	1272	2,827	36	64.00	Mill Level and Overlay	\$76,354.77
LOCUST ST-01	RIVER ROAD	LOCUST GROVE ROAD	22	1322	3,232	35	65.00	Mill Level and Overlay	\$87,291.75
LOCUST ST-02	LOCUST GROVE ROAD	INTERSTATE HIGHWAY	22	665	1,626	35	65.00	Mill Level and Overlay	\$43,909.99
LOCUST ST-03	INTERSTATE HIGHWAY	WALNUT STREET	22	99	242	87	13.00	Crack Seal	\$254.10
LOCUST ST-04	WALNUT STREET	MIDDLE STREET	18	308	616	68	32.00	Level and Overlay	\$8,720.16
LOCUST ST-05	MIDDLE STREET	PLEASANT STREET	24	414	1,104	53	47.00	Level and Overlay	\$15,628.33
LOCUST ST-06	PLEASANT STREET	ADAMS STREET	24	231	616	60	40.00	Level and Overlay	\$8,720.16
LOCUST ST-07	ADAMS STREET	GREEN STREET	24	138	368	65	35.00	Level and Overlay	\$5,209.44
LOCUST ST-08	GREEN STREET	WEST MAIN STREET	24	443	1,181	59	41.00	Level and Overlay	\$16,723.07
MAPLE ST-01	SAWYER STREET	SUMMER STREET	18	302	604	96	4.00	Defer Maintenance	\$0.00
MAPLE ST-02	SUMMER STREET	CHURCH STREET	18	687	1,374	86	14.00	Crack Seal	\$1,442.70
MEADOW AVE-01	ATTITASH STREET	LAKE AVENUE	16	314	558	81	19.00	Crack Seal	\$586.13
MEADOW AVE-02	LAKE AVENUE	PINE BLUFF AVENUE	16	119	212	89	11.00	Crack Seal	\$222.13
MEADOW AVE-03	PINE BLUFF AVENUE	MERRIMACK AVENUE	16	335	596	68	32.00	Level and Overlay	\$8,430.74
MECHANICS ST	LIBERTY STREET	CHURCH STREET	24	347	925	46	54.00	Mill Level and Overlay	\$24,995.38
MERRIMAC ST-01	RIVER ROAD	MYTHICAL STREET	32	1138	4,046	85	15.00	Crack Seal	\$4,248.53
MERRIMAC ST-02	MYTHICAL STREET	LITTLE POND ROAD	32	526	1,870	89	11.00	Crack Seal	\$1,963.73
MERRIMAC ST-03	LITTLE POND ROAD	HAVERRHILL CITY LINE	32	411	1,461	94	6.00	Defer Maintenance	\$0.00
MERRIMACK AVE-01	HILLSIDE AVENUE	MEADOW AVENUE	16	362	644	97	3.00	Defer Maintenance	\$0.00
MERRIMACK AVE-02	MEADOW AVENUE	OAK CIRCLE	16	381	677	27	73.00	Reclamation	\$92,443.00
MIDDLE RD-01	RIVER ROAD	PAVEMENT CHANGE	28	2159	6,717	100	0.00	Defer Maintenance	\$0.00
MIDDLE RD-02	PAVEMENT CHANGE	EMERY STREET	28	2159	6,717	26	74.00	Reclamation	\$916,726.37
MIDDLE RD-03	EMERY STREET	SUNSET TERRACE	28	956	2,974	37	63.00	Mill Level and Overlay	\$80,340.58
MIDDLE RD-04	SUNSET TERRACE	AMESBURY TOWN LINE	28	172	535	68	32.00	Level and Overlay	\$7,575.09
MIDDLE ST-01	SCHOOL STREET	VALE STREET	24	333	888	80	20.00	Overlay	\$6,285.35

Street Name	From	To	Width (ft)	Length (ft)	Area (SY)	PCI	Priority	Repair	Repair Cost
MIDDLE ST-02	VALE STREET	LOCUST STREET	24	646	1,723	83	17.00	Crack Seal	\$1,808.80
MILL ST-01	SCHOOL STREET	BROAD STREET	18	667	1,334	100	0.00	Defer Maintenance	\$0.00
MILL ST-02	BROAD STREET	FEDERAL WAY	14	300	467	62	38.00	Level and Overlay	\$6,606.18
MILL ST-03	FEDERAL WAY	EAST MAIN STREET	14	909	1,414	16	84.00	Reclamation	\$192,983.85
MOON LIT WAY	BRUSH HILL ROAD	DEAD END	24	948	2,528	18	82.00	Reclamation	\$345,023.46
MOUNTAIN VIEW AVE	WEST MAIN STREET	DEAD END	10	312	347	29	71.00	Reclamation	\$47,313.34
MYTHICAL ST	MERRIMAC STREET	VALLEY STREET	19	585	1,235	100	0.00	Defer Maintenance	\$0.00
NICHOLS ST-01	CHURCH STREET	SAWYER STREET	20	1056	2,347	75	25.00	Overlay	\$16,609.94
NICHOLS ST-02	SAWYER STREET	WINTER STREET	20	475	1,056	73	27.00	Overlay	\$7,471.33
NORTH ST-02	RIVER ROAD	CUL-DE-SAC	16	2071	3,682	10	90.00	Reclamation	\$502,491.98
NOYES LN-01	GUNNISON DRIVE	CHASE CRESCENT	24	953	2,541	96	4.00	Defer Maintenance	\$0.00
NOYES LN-02	CHASE CRESCENT	CHASE CRESCENT	24	731	1,949	85	15.00	Crack Seal	\$2,046.80
NOYES LN-03	CHASE CRESCENT	GUNNISON DRIVE	24	574	1,531	89	11.00	Crack Seal	\$1,607.20
OAK CIR-01	AMESBURY TOWN LINE	MERRIMACK AVENUE	16	363	645	42	58.00	Mill Level and Overlay	\$17,431.94
OAK CIR-02	MERRIMACK AVENUE	DEAD END	16	125	222	68	32.00	Level and Overlay	\$3,145.80
OLD BEAR HILL RD-01	HARRIMAN ROAD	DEAD END	18	1616	3,232	56	44.00	Level and Overlay	\$45,752.52
OLD BEAR HILL RD-02	BEAR HILL ROAD	BEAR HILL ROAD	14	1066	1,658	18	82.00	Reclamation	\$226,315.50
ORCHARD ST-01	WEST MAIN STREET	GROVE STREET	24	653	1,741	26	74.00	Reclamation	\$237,658.57
ORCHARD ST-02	GROVE STREET	ORCHARD STREET	24	984	2,624	60	40.00	Level and Overlay	\$37,145.61
ORCHARD ST-03	ORCHARD STREET	ORCHARD STREET	18	1412	2,824	55	45.00	Level and Overlay	\$39,976.83
ORCHARD ST-04	ORCHARD STREET	ORCHARD STREET	18	1076	2,152	37	63.00	Mill Level and Overlay	\$58,130.47
PINE BLUFF AVE	MEADOW AVENUE	DEAD END	14	319	496	47	53.00	Mill Level and Overlay	\$13,404.10
PINE ST-01	CHURCH STREET	SUMMER STREET	22	717	1,753	95	5.00	Defer Maintenance	\$0.00
PINE ST-02	SUMMER STREET	SPRING STREET	22	229	560	100	0.00	Defer Maintenance	\$0.00
PINE ST-03	SPRING STREET	WINTER STREET	22	542	1,325	92	8.00	Defer Maintenance	\$0.00
PINEHURST ST	BELLMORE STREET	RIDGEFIELD STREET	14	215	334	40	60.00	Mill Level and Overlay	\$9,034.11
PLEASANT ST-01	LOCUST STREET	VALE STREET	24	626	1,669	100	0.00	Defer Maintenance	\$0.00
PLEASANT ST-02	VALE STREET	SCHOOL STREET	24	303	808	100	0.00	Defer Maintenance	\$0.00
PLEASANT VIEW RD	ATTITASH STREET	AMESBURY TOWN LINE	16	1101	1,957	98	2.00	Defer Maintenance	\$0.00
PROSPECT HILL	EAST MAIN STREET	DEAD END	16	704	1,252	26	74.00	Reclamation	\$170,813.30
PROSPECT ST-01	CHURCH STREET	SUMMER STREET	20	743	1,651	96	4.00	Defer Maintenance	\$0.00
PROSPECT ST-02	SUMMER STREET	SPRING STREET	20	219	487	100	0.00	Defer Maintenance	\$0.00
PROSPECT ST-03	SPRING STREET	WINTER STREET	20	489	1,087	100	0.00	Defer Maintenance	\$0.00
RAILROAD AVE	CHURCH STREET	DEAD END	16	406	722	26	74.00	Reclamation	\$98,508.81

Street Name	From	To	Width (ft)	Length (ft)	Area (SY)	PCI	Priority	Repair	Repair Cost
RED OAK ACRES-01	HARRIMAN ROAD	RED OAK ACRES	24	1227	3,272	0	100.00	Reclamation	\$446,565.18
RED OAK ACRES-02 (NE)	RED OAK ACRES	CUL-DE-SAC	24	530	1,413	0	100.00	Reclamation	\$192,892.86
RED OAK ACRES-03 (SW)	RED OAK ACRES	CUL-DE-SAC	24	369	984	0	100.00	Reclamation	\$134,297.11
RIDGEFIELD ST-01	PINEHURST STREET	BILLING STREET	14	880	1,369	98	2.00	Defer Maintenance	\$0.00
RIDGEFIELD ST-02	BILLING STREET	WESTMINISTER ROAD	14	147	229	31	69.00	Mill Level and Overlay	\$6,176.81
RIVER RD-01	AMESBURY TOWN LINE	SKUNK ROAD	22	665	1,626	100	0.00	Defer Maintenance	\$0.00
RIVER RD-02	SKUNK ROAD	BANCROFT LANE	22	2516	6,150	36	64.00	Mill Level and Overlay	\$166,131.65
RIVER RD-03	BANCROFT LANE	MIDDLE ROAD	22	368	900	28	72.00	Reclamation	\$122,772.06
RIVER RD-04	MIDDLE ROAD	BROAD STREET	20	702	1,560	28	72.00	Reclamation	\$212,910.05
RIVER RD-05	BROAD STREET	FRIEND STREET	24	285	760	28	72.00	Reclamation	\$103,725.41
RIVER RD-06	FRIEND STREET	HIGH STREET	24	137	365	50	50.00	Mill Level and Overlay	\$9,868.49
RIVER RD-07	HIGH STREET	PAVEMENT CHANGE	18	3718	7,436	56	44.00	Level and Overlay	\$105,264.76
RIVER RD-08	PAVEMENT CHANGE	LOCUST STREET	18	3718	7,436	82	18.00	Crack Seal	\$7,807.80
RIVER RD-09	LOCUST STREET	MERRIMAC STREET	18	1655	3,310	82	18.00	Crack Seal	\$3,475.50
RIVER RD-10	MERRIMAC STREET	HAVERTHILL CITY LINE	24	2599	6,931	82	18.00	Crack Seal	\$7,277.20
SAWYER ST-01	PINE STREET	MAPLE STREET	18	233	466	97	3.00	Defer Maintenance	\$0.00
SAWYER ST-02	MAPLE STREET	HEATHER CIRCLE	18	249	498	100	0.00	Defer Maintenance	\$0.00
SAWYER ST-03	HEATHER CIRCLE	ABBOTT STREET	18	75	150	87	13.00	Crack Seal	\$157.50
SAWYER ST-04	ABBOTT STREET	NICHOLS STREET	18	296	592	97	3.00	Defer Maintenance	\$0.00
SCHOOL ST-01	EAST MAIN STREET	LANCASTER COURT	28	502	1,562	100	0.00	Defer Maintenance	\$0.00
SCHOOL ST-02	LANCASTER COURT	CENTRAL STREET	24	141	376	100	0.00	Defer Maintenance	\$0.00
SCHOOL ST-03	CENTRAL STREET	GREEN STREET	24	254	677	100	0.00	Defer Maintenance	\$0.00
SCHOOL ST-04	GREEN STREET	PLEASANT STREET	24	335	893	100	0.00	Defer Maintenance	\$0.00
SCHOOL ST-05	PLEASANT STREET	MIDDLE STREET	24	473	1,261	100	0.00	Defer Maintenance	\$0.00
SCHOOL ST-06	MIDDLE STREET	MILL STREET	24	738	1,968	100	0.00	Defer Maintenance	\$0.00
SHARON CIR-01	TRAILER PARK ROAD	PRIVATE ROAD	24	424	1,131	86	14.00	Crack Seal	\$1,187.20
SHARON CIR-02	PRIVATE ROAD	WENDY WAY	24	222	592	96	4.00	Defer Maintenance	\$0.00
SHARON CIR-03	WENDY WAY	PRIVATE ROAD	24	126	336	96	4.00	Defer Maintenance	\$0.00
SHARON CIR-04	PRIVATE ROAD	PRIVATE ROAD	24	152	405	75	25.00	Overlay	\$2,868.99
SHARON CIR-05	PRIVATE ROAD	TRAILER PARK ROAD	24	450	1,200	74	26.00	Overlay	\$8,493.72
SHORE RD-01	LANE TEN ACRE ROAD	SHORE ROAD	10	507	563	28	72.00	Reclamation	\$76,884.18
SHORE RD-02	DEAD END	SHORE ROAD	10	108	120	64	36.00	Level and Overlay	\$1,698.73
SHORE RD-03	SHORE ROAD	LANE TEN ACRE ROAD	10	416	462	48	52.00	Mill Level and Overlay	\$12,485.69
SHORE RD-04	LANE TEN ACRE ROAD	DEAD END	10	176	196	69	31.00	Level and Overlay	\$2,768.30

Street Name	From	To	Width (ft)	Length (ft)	Area (SY)	PCI	Priority	Repair	Repair Cost
SKUNK RD	RIVER ROAD	MIDDLE ROAD	22	1864	4,556	72	28.00	Overlay	\$32,250.97
SOUTH PLEASANT ST-01	TANNERY LANE	BROAD STREET	16	448	796	0	100.00	Reclamation	\$108,699.37
SOUTH PLEASANT ST-02	BROAD STREET	FRIEND STREET	16	284	505	0	100.00	Reclamation	\$68,907.64
SOUTH PLEASANT ST-03	FRIEND STREET	HIGH STREET	16	442	786	2	98.00	Reclamation	\$107,243.58
SOUTH PLEASANT ST-04	HIGH STREET	DEAD END	16	814	1,447	4	96.00	Reclamation	\$197,502.88
SPENCER WAY	BEAR HILL ROAD	CUL-DE-SAC	24	407	1,085	58	42.00	Level and Overlay	\$15,364.09
SPRING HILL RD	LITTLE POND ROAD	LITTLE POND ROAD	24	3796	10,123	100	0.00	Defer Maintenance	\$0.00
SPRING ST	PROSPECT STREET	PINE STREET	20	406	902	98	2.00	Defer Maintenance	\$0.00
STEVENS TER-01	WEST PARISH LANE	CLEMENT PLACE	24	496	1,323	68	32.00	Level and Overlay	\$18,723.80
STEVENS TER-02	CLEMENT PLACE	CHASE CRESCENT	24	463	1,235	80	20.00	Overlay	\$8,739.09
SUMMER ST-01	MAPLE STREET	PINE STREET	26	249	719	100	0.00	Defer Maintenance	\$0.00
SUMMER ST-02	PINE STREET	PROSPECT STREET	26	358	1,034	100	0.00	Defer Maintenance	\$0.00
SUMMER ST-03	PROSPECT STREET	LINCOLN STREET	26	263	760	100	0.00	Defer Maintenance	\$0.00
SUMMER ST-04	LINCOLN STREET	VENDOME STREET	26	277	800	100	0.00	Defer Maintenance	\$0.00
SUMMER ST-05	VENDOME STREET	GROVE STREET	26	211	610	100	0.00	Defer Maintenance	\$0.00
SUNSET TER	EMERY STREET	MIDDLE ROAD	16	1162	2,066	62	38.00	Level and Overlay	\$29,243.36
TIMOTHY RD-01	EMERY STREET	GLENN ROAD	24	268	715	66	34.00	Level and Overlay	\$10,116.89
TIMOTHY RD-02	GLENN ROAD	CHAMPION STREET	24	249	664	47	53.00	Mill Level and Overlay	\$17,936.17
TOWN FOREST RD	WINTER STREET	DEAD END	20	407	904	28	72.00	Reclamation	\$123,439.30
TRAILER PARK RD-01	EMERY STREET	SHARON CIRCLE	24	260	693	94	6.00	Defer Maintenance	\$0.00
TRAILER PARK RD-02	SHARON CIRCLE	LISA CIRCLE	24	95	253	96	4.00	Defer Maintenance	\$0.00
TRAILER PARK RD-03	LISA CIRCLE	SHARON CIRCLE	24	113	301	96	4.00	Defer Maintenance	\$0.00
TRAILER PARK RD-04	SHARON CIRCLE	LISA CIRCLE	24	103	275	100	0.00	Defer Maintenance	\$0.00
UNION ST-01	CURRIER AVENUE	UNION STREET	15	644	1,073	100	0.00	Defer Maintenance	\$0.00
UNION ST-02	UNION STREET EXTENSION	ADAMS STREET	24	360	960	100	0.00	Defer Maintenance	\$0.00
UNION ST-03	ADAMS STREET	WEST MAIN STREET	24	170	453	100	0.00	Defer Maintenance	\$0.00
UNION STREET EXT	UNION STREET	LOCUST STREET	24	1422	3,792	82	18.00	Crack Seal	\$3,981.60
VALE ST	PLEASANT STREET	MIDDLE STREET	10	462	513	71	29.00	Overlay	\$3,633.42
VALLEY ST-01	CHESTNUT STREET	MYTHICAL STREET	18	404	808	100	0.00	Defer Maintenance	\$0.00
VALLEY ST-02	MYTHICAL STREET	CUL-DE-SAC	18	721	1,442	100	0.00	Defer Maintenance	\$0.00
VENDOME ST	SUMMER STREET	WINTER STREET	20	637	1,416	100	0.00	Defer Maintenance	\$0.00
WALLACE WAY	EAST MAIN STREET	DEAD END	20	1148	2,551	16	84.00	Reclamation	\$348,177.69
WALNUT ST	LOCUST STREET	LOCUST GROVE AVENUE	18	944	1,888	12	88.00	Reclamation	\$257,675.75
WEST HADLEY RD	HADLEY ROAD	NEW HAMPSHIRE STATE	18	1829	3,658	84	16.00	Crack Seal	\$3,840.90

Street Name	From	To	Width (ft)	Length (ft)	Area (SY)	PCI	Priority	Repair	Repair Cost
WEST MAIN ST-01	CHURCH STREET	LITTLES COURT	30	297	990	100	0.00	Defer Maintenance	\$0.00
WEST MAIN ST-02	LITTLES COURT	FAIRFIELD AVENUE	30	282	940	100	0.00	Defer Maintenance	\$0.00
WEST MAIN ST-03	FAIRFIELD AVENUE	LOCUST STREET	30	357	1,190	100	0.00	Defer Maintenance	\$0.00
WEST MAIN ST-04	LOCUST STREET	FOREST STREET	30	340	1,133	100	0.00	Defer Maintenance	\$0.00
WEST MAIN ST-05	FOREST STREET	UNION STREET	30	553	1,843	100	0.00	Defer Maintenance	\$0.00
WEST MAIN ST-06	UNION STREET	ORCHARD STREET	30	97	323	100	0.00	Defer Maintenance	\$0.00
WEST PARISH LN-01	BIRCH MEADOW ROAD	CLEMENT PLACE	24	637	1,699	75	25.00	Overlay	\$12,023.33
WEST PARISH LN-02	CLEMENT PLACE	STEVENS TERRACE	24	1107	2,952	79	21.00	Overlay	\$20,894.55
WEST PARISH LN-03	STEVENS TERRACE	CHASE CRESCENT	24	690	1,840	93	7.00	Defer Maintenance	\$0.00
WEST SHORE RD-01	BEAR HILL ROAD	COLGAN ROAD	20	1481	3,291	19	81.00	Reclamation	\$449,173.48
WEST SHORE RD-02	COLGAN ROAD	GREYSTONE ROAD	20	204	453	33	67.00	Mill Level and Overlay	\$12,245.58
WEST SHORE RD-03	GREYSTONE ROAD	WEST SHORE ROAD	20	394	876	58	42.00	Level and Overlay	\$12,394.45
WEST SHORE RD-04	ALNETTE ROAD	WEST SHORE ROAD	12	229	305	67	33.00	Level and Overlay	\$4,322.33
WEST SHORE RD-05	WEST SHORE ROAD	AHERN CIRCLE	10	1032	1,147	48	52.00	Mill Level and Overlay	\$30,974.10
WEST SHORE RD-06	AHERN CIRCLE	DEAD END	10	85	94	74	26.00	Overlay	\$668.49
WESTMINISTER RD	WEST MAIN STREET	BELLMORE STREET	18	797	1,594	8	92.00	Reclamation	\$217,550.40
WHITTIER DR	WEST MAIN STREET	GREENLEAF CIRCLE	24	793	2,115	20	80.00	Reclamation	\$288,611.40
WILLOWDALE DR-01	CHURCH STREET	WILLOWDALE DRIVE	24	587	1,565	35	65.00	Mill Level and Overlay	\$42,283.25
WILLOWDALE DR-02	WILLOWDALE DRIVE	WILLOWDALE DRIVE	24	1598	4,261	46	54.00	Mill Level and Overlay	\$115,108.41
WINTER ST-01	CHURCH STREET	TOWN FOREST ROAD	22	1841	4,500	21	79.00	Reclamation	\$614,193.93
WINTER ST-02	TOWN FOREST ROAD	NICHOLS STREET	22	287	702	59	41.00	Level and Overlay	\$9,931.29
WINTER ST-03	NICHOLS STREET	PINE STREET	22	781	1,909	49	51.00	Mill Level and Overlay	\$51,569.48
WINTER ST-04	PINE STREET	PROSPECT STREET	22	485	1,186	66	34.00	Level and Overlay	\$16,782.84
WINTER ST-05	PROSPECT STREET	LINCOLN STREET	22	247	604	40	60.00	Mill Level and Overlay	\$16,309.43
WINTER ST-06	LINCOLN STREET	VENDOME STREET	22	329	804	49	51.00	Mill Level and Overlay	\$21,723.89
WOODLAND ST-01	WEST MAIN STREET	GROVE STREET	24	689	1,837	25	75.00	Reclamation	\$292,554.18
WOODLAND ST-02	GROVE STREET	VENDOME STREET	24	466	1,243	15	85.00	Reclamation	\$197,866.83
WOODLAND ST-03	VENDOME STREET	LINCOLN STREET	24	362	965	51	49.00	Level and Overlay	\$15,942.91
WOODLAND ST-04	LINCOLN STREET	DEAD END	16	256	455	68	32.00	Level and Overlay	\$6,442.60

Total Backlog: \$22,752,501

Town of Merrimac, Massachusetts

Pavement Management Program

Town Streets Sorted By Street Name and Acceptance

Street Name	From	To	Width	Length	Town Accepted
ABBOTT STREET	0.194 Miles				
ABBOTT ST	SAWYER STREET	CHURCH STREET	22	1022	Town
ADAMS STREET	0.150 Miles				
ADAMS ST	LOCUST STREET	UNION STREET	20	792	Town
AHERN CIRCLE	0.061 Miles				
AHERN CIR	WEST SHORE ROAD	CUL-DE-SAC	24	320	Town
ALNETTE ROAD	0.212 Miles				
ALNETTE RD-01	DEAD END	COLGAN ROAD	12	391	Unaccepted
ALNETTE RD-02	COLGAN ROAD	GREYSTONE ROAD	12	223	Unaccepted
ALNETTE RD-03	GREYSTONE ROAD	WEST SHORE ROAD	12	347	Unaccepted
ALNETTE RD-04	WEST SHORE ROAD	DEAD END	12	160	Unaccepted
ATTITASH STREET	0.361 Miles				
ATTITASH ST-01	EAST MAIN STREET	PLEASANT VIEW ROAD	22	827	Town
ATTITASH ST-02	PLEASANT VIEW ROAD	HILLSIDE AVENUE	22	492	Town
ATTITASH ST-03	HILLSIDE AVENUE	MEADOW AVENUE	22	205	Town
ATTITASH ST-04	MEADOW AVENUE	DEAD END	16	382	Town
BANCROFT LANE	0.085 Miles				
BANCROFT LN	RIVER ROAD	DEAD END	12	448	Unaccepted
BARTLETT STREET	0.142 Miles				
BARTLETT ST	SCHOOL STREET	MILL STREET	24	751	Town
BATTIS ROAD	1.381 Miles				
BATTIS RD-01	HIGHLAND ROAD	HUSE ROAD	18	2040	Town
BATTIS RD-02	HUSE ROAD	GRAVEL ROAD	18	1457	Town
BATTIS RD-03	GRAVEL ROAD	BIRCH MEADOW LOOP	18	3795	Unaccepted
BEAR HILL ROAD	2.698 Miles				
BEAR HILL RD-01	EAST MAIN STREET	SPENCER WAY	22	829	Town
BEAR HILL RD-02	SPENCER WAY	HOUSE #15	22	1142	Town
BEAR HILL RD-03	HOUSE #15	HOUSE #24	22	1142	Town

Street Name	From	To	Width	Length	Town Accepted
BEAR HILL RD-04	HOUSE #24	LANE TEN ACRE ROAD	22	1142	Town
BEAR HILL RD-05	LANE TEN ACRE ROAD	OLD BEAR HILL ROAD	22	556	Town
BEAR HILL RD-06	OLD BEAR HILL ROAD	OLD BEAR HILL ROAD	22	941	Town
BEAR HILL RD-07	OLD BEAR HILL ROAD	WEST SHORE ROAD	22	379	Town
BEAR HILL RD-08	WEST SHORE ROAD	LAKEWOODS AVENUE	22	1662	Town
BEAR HILL RD-09	LAKEWOODS AVENUE	OLD BEAR HILL ROAD	22	1961	Town
BEAR HILL RD-10	OLD BEAR HILL ROAD	HARRIMAN ROAD	22	2788	Town
BEAR HILL RD-11	HARRIMAN ROAD	NEW HAMPSHIRE STATE LINE	22	1703	Town
BELMORE ROAD	0.180 Miles				
BELMORE RD-01	WESTMINISTER ROAD	MAPLETON ROAD	18	75	Town
BELMORE RD-02	MAPLETON ROAD	PINEHURST STREET	18	878	Town
BILLING STREET	0.021 Miles				
BILLING ST	RIDGEFIELD STREET	DEAD END	12	112	Town
BIRCH MEADOW LOOP	0.761 Miles				
BIRCH MEADOW LOOP-01	BIRCH MEADOW ROAD	BATTIS ROAD	0	3009	Unaccepted
BIRCH MEADOW LOOP-02	BATTIS ROAD	BIRCH MEADOW ROAD	12	1007	Unaccepted
BIRCH MEADOW ROAD	1.853 Miles				
BIRCH MEADOW RD-01	WEST MAIN STREET	WEST PARISH LANE	26	2308	Town
BIRCH MEADOW RD-02	WEST PARISH LANE	PAVEMENT CHANGE	26	1846	Town
BIRCH MEADOW RD-03	PAVEMENT CHANGE	PAVEMENT CHANGE	26	1846	Town
BIRCH MEADOW RD-04	WEST PARISH LANE	BIRCH MEADOW LOOP	26	1846	Town
BIRCH MEADOW RD-05	BIRCH MEADOW LOOP	FINN LANE	26	452	Town
BIRCH MEADOW RD-06	FINN LANE	HEATH ROAD	22	1487	Town
BRANDY BROW ROAD	0.150 Miles				
BRANDY BROW RD	HAVERHILL TOWN LINE	HAVERHILL TOWN LINE	18	791	Unaccepted
BROAD STREET	0.826 Miles				
BROAD ST-01	EAST MAIN STREET	LANCASTER COURT	24	664	Town
BROAD ST-02	LANCASTER COURT	MILL STREET	24	898	Town
BROAD ST-03	ON RAMP	HIGH STREET	40	251	Town
BROAD ST-04	HIGH STREET	SOUTH PLEASANT STREET	24	1522	Town
BROAD ST-05	SOUTH PLEASANT STREET	RIVER ROAD	24	377	Town
BROAD ST-06	HIGH STREET	CUL-DE-SAC	16	649	Town
BRUSH HILL ROAD	0.632 Miles				
BRUSH HILL RD-01	HARRIMAN ROAD	MOON LIT WAY	14	736	Unaccepted

Street Name	From	To	Width	Length	Town Accepted
BRUSH HILL RD-02	MOON LIT WAY	ASHLEY LANE	20	897	Unaccepted
BRUSH HILL RD-03	ASHLEY LANE	HIGHLAND ROAD	20	1703	Unaccepted
BURNSIDE LANE	0.359 Miles				
BURNSIDE LN-01	EMERY STREET	DUNEVEGAN DRIVE	22	592	Town
BURNSIDE LN-02	DUNEVEGAN DRIVE	DUNEVEGAN DRIVE	22	1302	Unaccepted
CENTRAL STREET	0.128 Miles				
CENTRAL ST-01	SCHOOL STREET	CENTRAL ST-02	16	421	Town
CENTRAL ST-02	CENTRAL ST-01	GREEN STREET	16	255	Town
CHAMPION STREET	0.250 Miles				
CHAMPION ST-01	EMERY STREET	GLENN ROAD	24	341	Town
CHAMPION ST-02	GLENN ROAD	TIMOTHY STREET	24	979	Town
CHASE CRESCENT	0.359 Miles				
CHASE CRESCENT-01	NOYES LANE	WEST PARISH LANE	24	896	Town
CHASE CRESCENT-02	WEST PARISH LANE	STEVENS TERRACE	24	358	Town
CHASE CRESCENT-03	STEVENS TERRACE	NOYES LANE	24	639	Town
CHURCH STREET	1.017 Miles				
CHURCH ST-01	WINTER STREET	HANSOM DRIVE	24	856	Town
CHURCH ST-02	HANSOM DRIVE	WILLOWDALE DRIVE	24	1490	Town
CHURCH ST-03	WILLOWDALE DRIVE	NICHOLS STREET	28	544	Town
CHURCH ST-04	NICHOLS STREET	ABBOTT STREET	28	331	Town
CHURCH ST-05	ABBOTT STREET	MAPLE STREET	28	450	Town
CHURCH ST-06	MAPLE STREET	PINE STREET	28	297	Town
CHURCH ST-07	PINE STREET	PROSPECT STREET	28	169	Town
CHURCH ST-08	PROSPECT STREET	JUDKINS COURT	28	230	Town
CHURCH ST-09	JUDKINS COURT	MECHANICS STREET	28	521	Town
CHURCH ST-10	MECHANICS STREET	GROVE STREET	28	335	Town
CHURCH ST-11	GROVE STREET	EAST MAIN STREET	28	147	Town
CLEMENT PLACE	0.166 Miles				
CLEMENT PL	WEST PARISH LANE	STEVENS TERRACE	24	877	Town
COLBY STREET	0.030 Miles				
COLBY ST	CURRIER AVENUE	DEAD END	14	160	Town
COLGAN ROAD	0.102 Miles				
COLGAN RD	WEST SHORE ROAD	ALNETTE ROAD	18	541	Unaccepted

Street Name	From	To	Width	Length	Town Accepted
CURRIER AVENUE	0.057 Miles				
CURRIER AVE	COLBY STREET	WEST MAIN STREET	18	300	Town
DUNEVEGAN DRIVE	0.231 Miles				
DUNEVEGAN DR-01	BURNSIDE AVENUE	BURNSIDE AVENUE	24	741	Town
DUNEVEGAN DR-02	BURNSIDE AVENUE	EAST MAIN STREET	24	479	Unaccepted
EAST MAIN STREET	0.054 Miles				
EAST MAIN ST-01	LIBERTY STREET	SCHOOL STREET	30	177	Town
EAST MAIN ST-02	SCHOOL STREET	CHURCH STREET	30	108	Town
EMERY STREET	0.566 Miles				
EMERY ST-01	EAST MAIN STREET	TRAILER PARK ROAD	24	439	Town
EMERY ST-02	TRAILER PARK ROAD	BURNSIDE LANE	24	944	Town
EMERY ST-03	OVERPASS	CHAMPION STREET	24	180	Town
EMERY ST-04	CHAMPION STREET	TIMOTHY ROAD	24	896	Town
EMERY ST-05	TIMOTHY ROAD	SUNSET TERRACE	24	259	Town
EMERY ST-06	SUNSET TERRACE	MIDDLE ROAD	24	269	Town
EQUESTRIAN WAY	0.143 Miles				
EQUESTRIAN WAY	HADLEY ROAD	CUL-DE-SAC	24	755	Town
FAIRFIELD AVENUE	0.049 Miles				
FAIRFIELD AVE	WEST MAIN STREET	DEAD END	14	257	Unaccepted
FARRINGTON FIELD ROAD	0.157 Miles				
FARRINGTON FIELD RD	HADLEY ROAD	CUL-DE-SAC	20	831	Unaccepted
FEDERAL WAY	0.336 Miles				
FEDERAL WAY	MILL STREET	DEAD END	24	1774	Unaccepted
FOREST STREET	0.124 Miles				
FOREST ST	GROVE STREET	WEST MAIN STREET	16	655	Unaccepted
FRIEND STREET	0.071 Miles				
FRIEND ST	SOUTH PLEASANT STREET	RIVER ROAD	14	374	Unaccepted
GLENN ROAD	0.155 Miles				
GLENN RD-01	CHAMPION STREET	HSE #8	24	361	Town
GLENN RD-02	HSE #8	TIMOTHY ROAD	24	456	Unaccepted
GREEN LEAF DRIVE	0.102 Miles				
GREEN LEAF DR	WEST MAIN STREET	DEAD END	26	541	Unaccepted

Street Name	From	To	Width	Length	Town Accepted
GREEN STREET	0.177 Miles				
GREEN ST-01	LOCUST STREET	CENTRAL STREET	28	522	Town
GREEN ST-02	CENTRAL STREET	SCHOOL STREET	28	410	Town
GREENLEAF CIRCLE	0.138 Miles				
GREENLEAF CIR-01 (NE)	WHITTIER DRIVE	CUL-DE-SAC	24	341	Unaccepted
GREENLEAF CIR-02 (SW)	WHITTIER DRIVE	CUL-DE-SAC	24	386	Unaccepted
GROVE STREET	0.417 Miles				
GROVE ST-01	ORCHARD STREET	FOREST STREET	22	573	Town
GROVE ST-02	FOREST STREET	WOODLAND STREET	22	233	Town
GROVE ST-03	WOODLAND STREET	SUMMER STREET	26	492	Town
GROVE ST-04	SUMMER STREET	CHURCH STREET	26	903	Town
GUNNISON DRIVE	0.148 Miles				
GUNNISON DR	WEST MAIN STREET	NOYES LANE	24	779	Town
HADLEY ROAD	1.584 Miles				
HADLEY RD-01	HEATH ROAD	WEST HADLEY ROAD	24	3324	Town
HADLEY RD-02	WEST HADLEY ROAD	EQUESTRIAN WAY	24	4654	Town
HADLEY RD-03	EQUESTRIAN WAY	NEW HAMPSHIRE STATE LINE	24	387	Town
HANSOM DRIVE	0.613 Miles				
HANSOM DR-01	CHURCH STREET	LANDAU LANE	24	775	Town
HANSOM DR-02	LANDAU LANE	LANDAU LANE	24	1847	Town
HANSOM DR-03	LANDAU LANE	CUL-DE-SAC	24	612	Town
HARRIMAN ROAD	0.921 Miles				
HARRIMAN RD-01	BEAR HILL ROAD	OLD BEAR HILL ROAD	22	873	Town
HARRIMAN RD-02	OLD BEAR HILL ROAD	RED OAK ACRES	22	2772	Town
HARRIMAN RD-03	RED OAK ACRES	HIGHLAND ROAD	22	1220	Town
HEATH BROOK ROAD	0.225 Miles				
HEATH BROOK RD	HEATH ROAD	CUL-DE-SAC	24	1189	Town
HEATH ROAD	0.714 Miles				
HEATH RD-01	HADLEY ROAD	HEATH BROOK ROAD	20	1813	Town
HEATH RD-02	HEATH BROOK ROAD	HAVERHILL CITY LINE	20	1956	Town
HEATHER CIRCLE	0.085 Miles				
HEATHER CIR	SAWYER STREET	CUL-DE-SAC	24	448	Town

Street Name	From	To	Width	Length	Town Accepted
HIGH STREET	0.384 Miles				
HIGH ST-01	BROAD STREET	BROAD STREET	20	342	Town
HIGH ST-02	BROAD STREET	SOUTH PLEASANT STREET	20	1159	Town
HIGH ST-03	SOUTH PLEASANT STREET	RIVER ROAD	20	528	Town
HIGHLAND ROAD	1.474 Miles				
HIGHLAND RD-01	CHURCH STREET	HARRIMAN ROAD	24	728	Town
HIGHLAND RD-02	HARRIMAN ROAD	HUSE ROAD	24	2041	Town
HIGHLAND RD-03	HUSE ROAD	BRUSH HILL ROAD	24	2557	Town
HIGHLAND RD-04	BRUSH HILL ROAD	BATTIS ROAD	24	1366	Town
HIGHLAND RD-05	BATTIS ROAD	NEW HAMPSHIRE STATE LINE	24	1092	Town
HILLSIDE AVENUE	0.200 Miles				
HILLSIDE AVE-01	ATTITASH STREET	MERRIMACK AVENUE	15	768	Town
HILLSIDE AVE-02	MERRIMACK AVENUE	DEAD END	15	288	Town
JUDKINS COURT	0.088 Miles				
JUDKINS CT	CHURCH STREET	DEAD END	16	463	Town
LAKE AVENUE	0.043 Miles				
LAKE AVE	FERN AVENUE	DEAD END	16	226	Unaccepted
LANCASTER COURT	0.066 Miles				
LANCASTER CT	BROAD STREET	SCHOOL STREET	20	351	Unaccepted
LANDAU LANE	0.156 Miles				
LANDAU LN	HANSOM DRIVE	HANSOM DRIVE	24	826	Town
LANE TEN ACRE ROAD	0.396 Miles				
LANE TEN ACRE RD-01	BEAR HILL ROAD	SHORE ROAD	18	1909	Unaccepted
LANE TEN ACRE RD-02	SHORE ROAD	SHORE ROAD	18	181	Unaccepted
LIBERTY STREET	0.258 Miles				
LIBERTY ST-01	EAST MAIN STREET	MECHANICS STREET	18	425	Town
LIBERTY ST-02	MECHANICS STREET	END OF PAVEMENT	18	937	Town
LINCOLN STREET	0.163 Miles				
LINCOLN ST-01	WOODLAND STREET	WINTER STREET	24	186	Town
LINCOLN ST-02	WINTER STREET	SUMMER STREET	24	674	Town
LISA CIRCLE	0.256 Miles				
LISA CIR	TRAILER PARK ROAD	TRAILER PARK ROAD	24	1351	Unaccepted

Street Name	From	To	Width	Length	Town Accepted
LITTLE POND ROAD	1.175 Miles				
LITTLE POND RD-01	MERRIMAC STREET	LITTLE POND ROAD	24	881	Town
LITTLE POND RD-02	LITTLE POND ROAD	SPRING HILL ROAD	24	830	Town
LITTLE POND RD-03	SPRING HILL ROAD	SPRING HILL ROAD	24	935	Town
LITTLE POND RD-04	SPRING HILL ROAD	LITTLE POND ROAD	24	3558	Town
LITTLES COURT	0.045 Miles				
LITTLES CT	WEST MAIN STREET	DEAD END	12	236	Unaccepted
LOCUST GROVE AVENUE	0.055 Miles				
LOCUST GROVE AVE	MIDDLE STREET	WALNUT STREET	16	293	Town
LOCUST GROVE ROAD	0.241 Miles				
LOCUST GROVE RD	LOCUST STREET	COLONIAL DRIVE	20	1272	Unaccepted
LOCUST STREET	0.686 Miles				
LOCUST ST-01	RIVER ROAD	LOCUST GROVE ROAD	22	1322	Town
LOCUST ST-02	LOCUST GROVE ROAD	INTERSTATE HIGHWAY	22	665	Town
LOCUST ST-03	INTERSTATE HIGHWAY	WALNUT STREET	22	99	Town
LOCUST ST-04	WALNUT STREET	MIDDLE STREET	18	308	Town
LOCUST ST-05	MIDDLE STREET	PLEASANT STREET	24	414	Town
LOCUST ST-06	PLEASANT STREET	ADAMS STREET	24	231	Town
LOCUST ST-07	ADAMS STREET	GREEN STREET	24	138	Town
LOCUST ST-08	GREEN STREET	WEST MAIN STREET	24	443	Town
MAPLE STREET	0.187 Miles				
MAPLE ST-01	SAWYER STREET	SUMMER STREET	18	302	Town
MAPLE ST-02	SUMMER STREET	CHURCH STREET	18	687	Town
MEADOW AVENUE	0.145 Miles				
MEADOW AVE-01	ATTITASH STREET	LAKE AVENUE	16	314	Town
MEADOW AVE-02	LAKE AVENUE	PINE BLUFF AVENUE	16	119	Town
MEADOW AVE-03	PINE BLUFF AVENUE	MERRIMACK AVENUE	16	335	Town
MECHANICS STREET	0.066 Miles				
MECHANICS ST	LIBERTY STREET	CHURCH STREET	24	347	Unaccepted
MERRIMAC STREET	0.393 Miles				
MERRIMAC ST-01	RIVER ROAD	MYTHICAL STREET	32	1138	Town
MERRIMAC ST-02	MYTHICAL STREET	LITTLE POND ROAD	32	526	Town
MERRIMAC ST-03	LITTLE POND ROAD	HAVERHILL CITY LINE	32	411	Town

Street Name	From	To	Width	Length	Town Accepted
MERRIMACK AVENUE	0.141 Miles				
MERRIMACK AVE-01	HILLSIDE AVENUE	MEADOW AVENUE	16	362	Town
MERRIMACK AVE-02	MEADOW AVENUE	OAK CIRCLE	16	381	Town
MIDDLE ROAD	1.031 Miles				
MIDDLE RD-01	RIVER ROAD	PAVEMENT CHANGE	28	2159	Town
MIDDLE RD-02	PAVEMENT CHANGE	EMERY STREET	28	2159	Town
MIDDLE RD-03	EMERY STREET	SUNSET TERRACE	28	956	Town
MIDDLE RD-04	SUNSET TERRACE	AMESBURY TOWN LINE	28	172	Town
MIDDLE STREET	0.185 Miles				
MIDDLE ST-01	SCHOOL STREET	VALE STREET	24	333	Town
MIDDLE ST-02	VALE STREET	LOCUST STREET	24	646	Town
MILL STREET	0.355 Miles				
MILL ST-01	SCHOOL STREET	BROAD STREET	18	667	Town
MILL ST-02	BROAD STREET	FEDERAL WAY	14	300	Town
MILL ST-03	FEDERAL WAY	EAST MAIN STREET	14	909	Town
MOON LIT WAY	0.180 Miles				
MOON LIT WAY	BRUSH HILL ROAD	DEAD END	24	948	Unaccepted
MOUNTAIN VIEW AVENUE	0.059 Miles				
MOUNTAIN VIEW AVE	WEST MAIN STREET	DEAD END	10	312	Unaccepted
MYTHICAL STREET	0.111 Miles				
MYTHICAL ST	MERRIMAC STREET	VALLEY STREET	19	585	Town
NICHOLS STREET	0.290 Miles				
NICHOLS ST-01	CHURCH STREET	SAWYER STREET	20	1056	Town
NICHOLS ST-02	SAWYER STREET	WINTER STREET	20	475	Town
NORTH STREET	0.392 Miles				
NORTH ST-02	RIVER ROAD	CUL-DE-SAC	16	2071	Town
NOYES LANE	0.428 Miles				
NOYES LN-01	GUNNISON DRIVE	CHASE CRESCENT	24	953	Town
NOYES LN-02	CHASE CRESCENT	CHASE CRESCENT	24	731	Town
NOYES LN-03	CHASE CRESCENT	GUNNISON DRIVE	24	574	Town
OAK CIRCLE	0.092 Miles				
OAK CIR-01	AMESBURY TOWN LINE	MERRIMACK AVENUE	16	363	Unaccepted
OAK CIR-02	MERRIMACK AVENUE	DEAD END	16	125	Unaccepted

Street Name	From	To	Width	Length	Town Accepted
OLD BEAR HILL ROAD	0.508 Miles				
OLD BEAR HILL RD-01	HARRIMAN ROAD	DEAD END	18	1616	Town
OLD BEAR HILL RD-02	BEAR HILL ROAD	BEAR HILL ROAD	14	1066	Unaccepted
ORCHARD STREET	0.781 Miles				
ORCHARD ST-01	WEST MAIN STREET	GROVE STREET	24	653	Town
ORCHARD ST-02	GROVE STREET	ORCHARD STREET	24	984	Unaccepted
ORCHARD ST-03	ORCHARD STREET	ORCHARD STREET EXTENSION	18	1412	Unaccepted
ORCHARD ST-04	ORCHARD STREET EXTENSION	ORCHARD STREET	18	1076	Unaccepted
PINE BLUFF AVENUE	0.060 Miles				
PINE BLUFF AVE	MEADOW AVENUE	DEAD END	14	319	Town
PINE STREET	0.282 Miles				
PINE ST-01	CHURCH STREET	SUMMER STREET	22	717	Town
PINE ST-02	SUMMER STREET	SPRING STREET	22	229	Town
PINE ST-03	SPRING STREET	WINTER STREET	22	542	Town
PINEHURST STREET	0.041 Miles				
PINEHURST ST	BELLMORE STREET	RIDGEFIELD STREET	14	215	Unaccepted
PLEASANT STREET	0.176 Miles				
PLEASANT ST-01	LOCUST STREET	VALE STREET	24	626	Town
PLEASANT ST-02	VALE STREET	SCHOOL STREET	24	303	Town
PLEASANT VIEW ROAD	0.209 Miles				
PLEASANT VIEW RD	ATTITASH STREET	AMESBURY TOWN LINE	16	1101	Unaccepted
PROSPECT HILL	0.133 Miles				
PROSPECT HILL	EAST MAIN STREET	DEAD END	16	704	Town
PROSPECT STREET	0.275 Miles				
PROSPECT ST-01	CHURCH STREET	SUMMER STREET	20	743	Town
PROSPECT ST-02	SUMMER STREET	SPRING STREET	20	219	Town
PROSPECT ST-03	SPRING STREET	WINTER STREET	20	489	Town
RAILROAD AVENUE	0.077 Miles				
RAILROAD AVE	CHURCH STREET	DEAD END	16	406	Town
RED OAK ACRES	0.403 Miles				
RED OAK ACRES-01	HARRIMAN ROAD	RED OAK ACRES	24	1227	Town
RED OAK ACRES-02 (NE)	RED OAK ACRES	CUL-DE-SAC	24	530	Town
RED OAK ACRES-03 (SW)	RED OAK ACRES	CUL-DE-SAC	24	369	Town

Street Name	From	To	Width	Length	Town Accepted
RIDGEFIELD STREET	0.195 Miles				
RIDGEFIELD ST-01	PINEHURST STREET	BILLING STREET	14	880	Town
RIDGEFIELD ST-02	BILLING STREET	WESTMINISTER ROAD	14	147	Town
RIVER ROAD	3.099 Miles				
RIVER RD-01	AMESBURY TOWN LINE	SKUNK ROAD	22	665	Town
RIVER RD-02	SKUNK ROAD	BANCROFT LANE	22	2516	Town
RIVER RD-03	BANCROFT LANE	MIDDLE ROAD	22	368	Town
RIVER RD-04	MIDDLE ROAD	BROAD STREET	20	702	Town
RIVER RD-05	BROAD STREET	FRIEND STREET	24	285	Town
RIVER RD-06	FRIEND STREET	HIGH STREET	24	137	Town
RIVER RD-07	HIGH STREET	PAVEMENT CHANGE	18	3718	Town
RIVER RD-08	PAVEMENT CHANGE	LOCUST STREET	18	3718	Town
RIVER RD-09	LOCUST STREET	MERRIMAC STREET	18	1655	Town
RIVER RD-10	MERRIMAC STREET	HAVERHILL CITY LINE	24	2599	Town
SAWYER STREET	0.162 Miles				
SAWYER ST-01	PINE STREET	MAPLE STREET	18	233	Town
SAWYER ST-02	MAPLE STREET	HEATHER CIRCLE	18	249	Town
SAWYER ST-03	HEATHER CIRCLE	ABBOTT STREET	18	75	Town
SAWYER ST-04	ABBOTT STREET	NICHOLS STREET	18	296	Town
SCHOOL STREET	0.463 Miles				
SCHOOL ST-01	EAST MAIN STREET	LANCASTER COURT	28	502	Town
SCHOOL ST-02	LANCASTER COURT	CENTRAL STREET	24	141	Town
SCHOOL ST-03	CENTRAL STREET	GREEN STREET	24	254	Town
SCHOOL ST-04	GREEN STREET	PLEASANT STREET	24	335	Town
SCHOOL ST-05	PLEASANT STREET	MIDDLE STREET	24	473	Town
SCHOOL ST-06	MIDDLE STREET	MILL STREET	24	738	Town
SHARON CIRCLE	0.260 Miles				
SHARON CIR-01	TRAILER PARK ROAD	PRIVATE ROAD	24	424	Unaccepted
SHARON CIR-02	PRIVATE ROAD	WENDY WAY	24	222	Unaccepted
SHARON CIR-03	WENDY WAY	PRIVATE ROAD	24	126	Unaccepted
SHARON CIR-04	PRIVATE ROAD	PRIVATE ROAD	24	152	Unaccepted
SHARON CIR-05	PRIVATE ROAD	TRAILER PARK ROAD	24	450	Unaccepted
SHORE ROAD	0.229 Miles				
SHORE RD-01	LANE TEN ACRE ROAD	SHORE ROAD	10	507	Unaccepted
SHORE RD-02	DEAD END	SHORE ROAD	10	108	Unaccepted

Street Name	From	To	Width	Length	Town Accepted
SHORE RD-03	SHORE ROAD	LANE TEN ACRE ROAD	10	416	Unaccepted
SHORE RD-04	LANE TEN ACRE ROAD	DEAD END	10	176	Unaccepted
SKUNK ROAD	0.353 Miles				
SKUNK RD	RIVER ROAD	MIDDLE ROAD	22	1864	Town
SOUTH PLEASANT STREET	0.377 Miles				
SOUTH PLEASANT ST-01	TANNERY LANE	BROAD STREET	16	448	Town
SOUTH PLEASANT ST-02	BROAD STREET	FRIEND STREET	16	284	Town
SOUTH PLEASANT ST-03	FRIEND STREET	HIGH STREET	16	442	Town
SOUTH PLEASANT ST-04	HIGH STREET	DEAD END	16	814	Town
SPENCER WAY	0.077 Miles				
SPENCER WAY	BEAR HILL ROAD	CUL-DE-SAC	24	407	Town
SPRING HILL ROAD	0.719 Miles				
SPRING HILL RD	LITTLE POND ROAD	LITTLE POND ROAD	24	3796	Town
SPRING STREET	0.077 Miles				
SPRING ST	PROSPECT STREET	PINE STREET	20	406	Town
STEVENS TERRACE	0.182 Miles				
STEVENS TER-01	WEST PARISH LANE	CLEMENT PLACE	24	496	Town
STEVENS TER-02	CLEMENT PLACE	CHASE CRESCENT	24	463	Town
SUMMER STREET	0.257 Miles				
SUMMER ST-01	MAPLE STREET	PINE STREET	26	249	Town
SUMMER ST-02	PINE STREET	PROSPECT STREET	26	358	Town
SUMMER ST-03	PROSPECT STREET	LINCOLN STREET	26	263	Town
SUMMER ST-04	LINCOLN STREET	VENDOME STREET	26	277	Town
SUMMER ST-05	VENDOME STREET	GROVE STREET	26	211	Town
SUNSET TERRACE	0.220 Miles				
SUNSET TER	EMERY STREET	MIDDLE ROAD	16	1162	Town
TIMOTHY ROAD	0.098 Miles				
TIMOTHY RD-01	EMERY STREET	GLENN ROAD	24	268	Town
TIMOTHY RD-02	GLENN ROAD	CHAMPION STREET	24	249	Town
TOWN FOREST ROAD	0.077 Miles				
TOWN FOREST RD	WINTER STREET	DEAD END	20	407	Town
TRAILER PARK ROAD	0.108 Miles				
TRAILER PARK RD-01	EMERY STREET	SHARON CIRCLE	24	260	Unaccepted

Street Name	From	To	Width	Length	Town Accepted
TRAILER PARK RD-02	SHARON CIRCLE	LISA CIRCLE	24	95	Unaccepted
TRAILER PARK RD-03	LISA CIRCLE	SHARON CIRCLE	24	113	Unaccepted
TRAILER PARK RD-04	SHARON CIRCLE	LISA CIRCLE	24	103	Unaccepted
UNION STREET	0.222 Miles				
UNION ST-01	CURRIER AVENUE	UNION STREET EXTENSION	15	644	Town
UNION ST-02	UNION STREET EXTENSION	ADAMS STREET	24	360	Town
UNION ST-03	ADAMS STREET	WEST MAIN STREET	24	170	Town
UNION STREET EXTENSION	0.269 Miles				
UNION STREET EXT	UNION STREET	LOCUST STREET	24	1422	Town
VALE STREET	0.088 Miles				
VALE ST	PLEASANT STREET	MIDDLE STREET	10	462	Town
VALLEY STREET	0.213 Miles				
VALLEY ST-01	CHESTNUT STREET	MYTHICAL STREET	18	404	Town
VALLEY ST-02	MYTHICAL STREET	CUL-DE-SAC	18	721	Town
VENDOME STREET	0.121 Miles				
VENDOME ST	SUMMER STREET	WINTER STREET	20	637	Town
WALLACE WAY	0.217 Miles				
WALLACE WAY	EAST MAIN STREET	DEAD END	20	1148	Unaccepted
WALNUT STREET	0.179 Miles				
WALNUT ST	LOCUST STREET	LOCUST GROVE AVENUE	18	944	Town
WEST HADLEY ROAD	0.346 Miles				
WEST HADLEY RD	HADLEY ROAD	NEW HAMPSHIRE STATE LINE	18	1829	Town
WEST MAIN STREET	0.365 Miles				
WEST MAIN ST-01	CHURCH STREET	LITTLES COURT	30	297	Town
WEST MAIN ST-02	LITTLES COURT	FAIRFIELD AVENUE	30	282	Town
WEST MAIN ST-03	FAIRFIELD AVENUE	LOCUST STREET	30	357	Town
WEST MAIN ST-04	LOCUST STREET	FOREST STREET	30	340	Town
WEST MAIN ST-05	FOREST STREET	UNION STREET	30	553	Town
WEST MAIN ST-06	UNION STREET	ORCHARD STREET	30	97	Town
WEST PARISH LANE	0.461 Miles				
WEST PARISH LN-01	BIRCH MEADOW ROAD	CLEMENT PLACE	24	637	Town
WEST PARISH LN-02	CLEMENT PLACE	STEVENS TERRACE	24	1107	Town
WEST PARISH LN-03	STEVENS TERRACE	CHASE CRESCENT	24	690	Town

Street Name	From	To	Width	Length	Town Accepted
WEST SHORE ROAD	0.649 Miles				
WEST SHORE RD-01	BEAR HILL ROAD	COLGAN ROAD	20	1481	Town
WEST SHORE RD-02	COLGAN ROAD	GREYSTONE ROAD	20	204	Town
WEST SHORE RD-03	GREYSTONE ROAD	WEST SHORE ROAD	20	394	Town
WEST SHORE RD-04	ALNETTE ROAD	WEST SHORE ROAD	12	229	Unaccepted
WEST SHORE RD-05	WEST SHORE ROAD	AHERN CIRCLE	10	1032	Unaccepted
WEST SHORE RD-06	AHERN CIRCLE	DEAD END	10	85	Unaccepted
WESTMINISTER ROAD	0.151 Miles				
WESTMINISTER RD	WEST MAIN STREET	BELLMORE STREET	18	797	Town
WHITTIER DRIVE	0.150 Miles				
WHITTIER DR	WEST MAIN STREET	GREENLEAF CIRCLE	24	793	Unaccepted
WILLOWDALE DRIVE	0.414 Miles				
WILLOWDALE DR-01	CHURCH STREET	WILLOWDALE DRIVE	24	587	Town
WILLOWDALE DR-02	WILLOWDALE DRIVE	WILLOWDALE DRIVE	24	1598	Town
WINTER STREET	0.752 Miles				
WINTER ST-01	CHURCH STREET	TOWN FOREST ROAD	22	1841	Town
WINTER ST-02	TOWN FOREST ROAD	NICHOLS STREET	22	287	Town
WINTER ST-03	NICHOLS STREET	PINE STREET	22	781	Town
WINTER ST-04	PINE STREET	PROSPECT STREET	22	485	Town
WINTER ST-05	PROSPECT STREET	LINCOLN STREET	22	247	Town
WINTER ST-06	LINCOLN STREET	VENDOME STREET	22	329	Town
WOODLAND STREET	0.336 Miles				
WOODLAND ST-01	WEST MAIN STREET	GROVE STREET	24	689	Town
WOODLAND ST-02	GROVE STREET	VENDOME STREET	24	466	Town
WOODLAND ST-03	VENDOME STREET	LINCOLN STREET	24	362	Town
WOODLAND ST-04	LINCOLN STREET	DEAD END	16	256	Unaccepted

Town of Merrimac, Massachusetts

Pavement Management Program

Town Owned Streets Sorted By PCI

Street Segment	Length (mi)	Length (Ft)	Width	PCI	Repair	Repair Cost	Functional Class
BATTIS RD-01	0.386	2040	18	0	Reclamation	\$556,841.66	Local
FRIEND ST	0.071	374	14	0	Reclamation	\$79,401.50	Local
HEATH RD-01	0.343	1813	20	0	Reclamation	\$549,865.98	Local
RED OAK ACRES-03 (SW)	0.070	369	24	0	Reclamation	\$134,297.11	Local
SOUTH PLEASANT ST-01	0.085	448	16	0	Reclamation	\$108,699.37	Local
SOUTH PLEASANT ST-03	0.084	442	16	2	Reclamation	\$107,243.58	Local
SOUTH PLEASANT ST-04	0.154	814	16	4	Reclamation	\$197,502.88	Local
HARRIMAN RD-02	0.525	2772	22	8	Reclamation	\$924,793.90	Local
WESTMINISTER RD	0.151	797	18	8	Reclamation	\$217,550.40	Local
NORTH ST-02	0.392	2071	16	10	Reclamation	\$502,491.98	Local
BEAR HILL RD-02	0.216	1142	22	12	Reclamation	\$380,993.74	Collector
WALNUT ST	0.179	944	18	12	Reclamation	\$257,675.75	Local
HEATH RD-02	0.370	1956	20	13	Reclamation	\$593,236.54	Local
BIRCH MEADOW RD-06	0.282	1487	22	14	Reclamation	\$496,092.54	Local
FEDERAL WAY	0.336	1774	24	15	Reclamation	\$645,645.17	Local
WOODLAND ST-02	0.088	466	24	15	Reclamation	\$197,866.83	Collector
MILL ST-03	0.172	909	14	16	Reclamation	\$192,983.85	Local
WALLACE WAY	0.217	1148	20	16	Reclamation	\$348,177.69	Local
BIRCH MEADOW LOOP-02	0.191	1007	12	17	Reclamation	\$183,248.22	Local
BEAR HILL RD-05	0.105	556	22	18	Reclamation	\$185,492.57	Collector
LANE TEN ACRE RD-01	0.362	1909	18	18	Reclamation	\$521,083.69	Local
MOON LIT WAY	0.180	948	24	18	Reclamation	\$345,023.46	Local
OLD BEAR HILL RD-02	0.202	1066	14	18	Reclamation	\$226,315.50	Local
BEAR HILL RD-01	0.157	829	22	19	Reclamation	\$276,570.76	Collector
WEST SHORE RD-01	0.280	1481	20	19	Reclamation	\$449,173.48	Local
WHITTIER DR	0.150	793	24	20	Reclamation	\$288,611.40	Local
WINTER ST-01	0.349	1841	22	21	Reclamation	\$614,193.93	Collector
FOREST ST	0.124	655	16	22	Reclamation	\$158,924.31	Local
BROAD ST-06	0.123	649	16	25	Reclamation	\$157,468.51	Local

Street Segment	Length (mi)	Length (Ft)	Width	PCI	Repair	Repair Cost	Functional Class
WOODLAND ST-01	0.130	689	24	25	Reclamation	\$292,554.18	Collector
MIDDLE RD-02	0.409	2159	28	26	Reclamation	\$916,726.37	Collector
ORCHARD ST-01	0.124	653	24	26	Reclamation	\$237,658.57	Local
PROSPECT HILL	0.133	704	16	26	Reclamation	\$170,813.30	Local
RAILROAD AVE	0.077	406	16	26	Reclamation	\$98,508.81	Local
HIGH ST-02	0.220	1159	20	27	Reclamation	\$351,513.88	Local
MERRIMACK AVE-02	0.072	381	16	27	Reclamation	\$92,443.00	Local
BEAR HILL RD-11	0.323	1703	22	28	Reclamation	\$568,154.41	Collector
BRANDY BROW RD	0.150	791	18	28	Reclamation	\$215,912.63	Local
BROAD ST-04	0.288	1522	24	28	Reclamation	\$553,930.07	Collector
COLGAN RD	0.102	541	18	28	Reclamation	\$147,672.23	Local
LINCOLN ST-01	0.035	186	24	28	Reclamation	\$67,694.48	Local
RIVER RD-04	0.133	702	20	28	Reclamation	\$212,910.05	Collector
SHORE RD-01	0.096	507	10	28	Reclamation	\$76,884.18	Local
TOWN FOREST RD	0.077	407	20	28	Reclamation	\$123,439.30	Local
BATTIS RD-03	0.719	3795	18	29	Reclamation	\$1,035,889.27	Local
BEAR HILL RD-10	0.528	2788	22	29	Reclamation	\$930,131.82	Collector
LANE TEN ACRE RD-02	0.034	181	18	29	Reclamation	\$49,406.05	Local
MOUNTAIN VIEW AVE	0.059	312	10	29	Reclamation	\$47,313.34	Local
JUDKINS CT	0.088	463	16	31	Mill Level and Overlay	\$22,234.12	Local
RIDGEFIELD ST-02	0.028	147	14	31	Mill Level and Overlay	\$6,176.81	Local
BIRCH MEADOW RD-05	0.086	452	26	32	Mill Level and Overlay	\$35,272.06	Local
EMERY ST-01	0.083	439	24	32	Mill Level and Overlay	\$31,622.40	Local
HIGHLAND RD-02	0.387	2041	24	33	Mill Level and Overlay	\$147,018.94	Collector
WEST SHORE RD-02	0.039	204	20	33	Mill Level and Overlay	\$12,245.58	Local
BEAR HILL RD-09	0.371	1961	22	34	Mill Level and Overlay	\$129,484.96	Collector
BIRCH MEADOW RD-02	0.350	1846	26	34	Mill Level and Overlay	\$144,053.59	Local
GREENLEAF CIR-02 (SW)	0.073	386	24	35	Mill Level and Overlay	\$27,804.66	Local
HANSOM DR-01	0.147	775	24	35	Mill Level and Overlay	\$55,825.42	Local
LOCUST ST-02	0.126	665	22	35	Mill Level and Overlay	\$43,909.99	Minor Arterial
WILLOWDALE DR-01	0.111	587	24	35	Mill Level and Overlay	\$42,283.25	Local
ATTITASH ST-01	0.157	827	22	36	Mill Level and Overlay	\$54,606.87	Local
GROVE ST-01	0.109	573	22	36	Mill Level and Overlay	\$37,835.23	Local
LOCUST GROVE RD	0.241	1272	20	36	Mill Level and Overlay	\$76,354.77	Local

Street Segment	Length (mi)	Length (Ft)	Width	PCI	Repair	Repair Cost	Functional Class
RIVER RD-02	0.477	2516	22	36	Mill Level and Overlay	\$166,131.65	Collector
MIDDLE RD-03	0.181	956	28	37	Mill Level and Overlay	\$80,340.58	Collector
ORCHARD ST-04	0.204	1076	18	37	Mill Level and Overlay	\$58,130.47	Local
BILLING ST	0.021	112	12	38	Mill Level and Overlay	\$4,033.84	Local
BIRCH MEADOW RD-01	0.437	2308	26	38	Mill Level and Overlay	\$180,106.01	Local
BIRCH MEADOW RD-04	0.350	1846	26	39	Mill Level and Overlay	\$144,053.59	Local
HEATH BROOK RD	0.225	1189	24	39	Mill Level and Overlay	\$85,647.00	Local
HIGHLAND RD-04	0.259	1366	24	39	Mill Level and Overlay	\$98,396.80	Collector
COLBY ST	0.030	160	14	40	Mill Level and Overlay	\$6,723.06	Local
HANSOM DR-02	0.350	1847	24	40	Mill Level and Overlay	\$133,044.58	Local
HARRIMAN RD-01	0.165	873	22	40	Mill Level and Overlay	\$57,644.25	Local
PINEHURST ST	0.041	215	14	40	Mill Level and Overlay	\$9,034.11	Local
WINTER ST-05	0.047	247	22	40	Mill Level and Overlay	\$16,309.43	Collector
CHAMPION ST-01	0.065	341	24	41	Mill Level and Overlay	\$24,563.18	Local
GROVE ST-04	0.171	903	26	41	Mill Level and Overlay	\$70,466.09	Local
CENTRAL ST-01	0.080	421	16	42	Mill Level and Overlay	\$20,217.21	Local
OAK CIR-01	0.069	363	16	42	Mill Level and Overlay	\$17,431.94	Local
CHURCH ST-02	0.282	1490	24	43	Mill Level and Overlay	\$107,328.87	Collector
EQUESTRIAN WAY	0.143	755	24	43	Mill Level and Overlay	\$54,384.76	Local
HADLEY RD-02	0.881	4654	24	43	Mill Level and Overlay	\$335,240.65	Local
GROVE ST-02	0.044	233	22	44	Mill Level and Overlay	\$15,385.01	Local
HIGHLAND RD-03	0.484	2557	24	44	Mill Level and Overlay	\$184,187.87	Collector
HARRIMAN RD-03	0.231	1220	22	45	Mill Level and Overlay	\$80,556.68	Local
GLENN RD-02	0.086	456	24	46	Mill Level and Overlay	\$32,846.96	Local
MECHANICS ST	0.066	347	24	46	Mill Level and Overlay	\$24,995.38	Local
WILLOWDALE DR-02	0.303	1598	24	46	Mill Level and Overlay	\$115,108.41	Local
FARRINGTON FIELD RD	0.157	831	20	47	Mill Level and Overlay	\$49,882.71	Local
PINE BLUFF AVE	0.060	319	14	47	Mill Level and Overlay	\$13,404.10	Local
TIMOTHY RD-02	0.047	249	24	47	Mill Level and Overlay	\$17,936.17	Local
SHORE RD-03	0.079	416	10	48	Mill Level and Overlay	\$12,485.69	Local
WEST SHORE RD-05	0.195	1032	10	48	Mill Level and Overlay	\$30,974.10	Local
WINTER ST-06	0.062	329	22	49	Mill Level and Overlay	\$21,723.89	Collector
LIBERTY ST-02	0.177	937	18	50	Mill Level and Overlay	\$50,621.05	Local
RIVER RD-06	0.026	137	24	50	Mill Level and Overlay	\$9,868.49	Collector

Street Segment	Length (mi)	Length (Ft)	Width	PCI	Repair	Repair Cost	Functional Class
HADLEY RD-01	0.630	3324	24	51	Level and Overlay	\$125,479.67	Local
WOODLAND ST-03	0.069	362	24	51	Level and Overlay	\$15,942.91	Local
BEAR HILL RD-08	0.315	1662	22	52	Level and Overlay	\$57,511.52	Collector
CHAMPION ST-02	0.185	979	24	52	Level and Overlay	\$36,956.86	Local
LOCUST ST-05	0.078	414	24	53	Level and Overlay	\$15,628.33	Minor Arterial
BELMORE RD-02	0.166	878	18	54	Level and Overlay	\$24,858.11	Local
BROAD ST-05	0.071	377	24	54	Level and Overlay	\$14,231.60	Collector
LANDAU LN	0.156	826	24	54	Level and Overlay	\$31,181.17	Local
BRUSH HILL RD-01	0.139	736	14	55	Level and Overlay	\$16,207.16	Local
CHURCH ST-05	0.085	450	28	55	Level and Overlay	\$19,818.54	Collector
ORCHARD ST-03	0.267	1412	18	55	Level and Overlay	\$39,976.83	Local
BANCROFT LN	0.085	448	12	56	Level and Overlay	\$8,455.91	Local
GLENN RD-01	0.068	361	24	56	Level and Overlay	\$13,627.61	Local
OLD BEAR HILL RD-01	0.306	1616	18	56	Level and Overlay	\$45,752.52	Local
RIVER RD-07	0.704	3718	18	56	Level and Overlay	\$105,264.76	Collector
EMERY ST-05	0.049	259	24	57	Level and Overlay	\$9,777.15	Local
GROVE ST-03	0.093	492	26	57	Level and Overlay	\$20,120.54	Local
HEATHER CIR	0.085	448	24	58	Level and Overlay	\$16,911.82	Local
SPENCER WAY	0.077	407	24	58	Level and Overlay	\$15,364.09	Local
WEST SHORE RD-03	0.075	394	20	58	Level and Overlay	\$12,394.45	Local
HANSOM DR-03	0.116	612	24	59	Level and Overlay	\$23,102.76	Local
LOCUST ST-08	0.084	443	24	59	Level and Overlay	\$16,723.07	Minor Arterial
WINTER ST-02	0.054	287	22	59	Level and Overlay	\$9,931.29	Collector
CHURCH ST-04	0.063	331	28	60	Level and Overlay	\$14,577.64	Collector
LOCUST ST-06	0.044	231	24	60	Level and Overlay	\$8,720.16	Minor Arterial
ORCHARD ST-02	0.186	984	24	60	Level and Overlay	\$37,145.61	Local
CENTRAL ST-02	0.048	255	16	61	Level and Overlay	\$6,417.43	Local
ALNETTE RD-01	0.074	391	12	62	Level and Overlay	\$7,380.05	Local
HIGH ST-03	0.100	528	20	62	Level and Overlay	\$16,609.82	Local
MILL ST-02	0.057	300	14	62	Level and Overlay	\$6,606.18	Local
SUNSET TER	0.220	1162	16	62	Level and Overlay	\$29,243.36	Local
ALNETTE RD-04	0.030	160	12	63	Level and Overlay	\$3,019.97	Local
BELMORE RD-01	0.014	75	18	63	Level and Overlay	\$2,123.42	Local
LIBERTY ST-01	0.080	425	18	63	Level and Overlay	\$12,032.69	Local

Street Segment	Length (mi)	Length (Ft)	Width	PCI	Repair	Repair Cost	Functional Class
ABBOTT ST	0.194	1022	22	64	Level and Overlay	\$35,365.08	Local
CHURCH ST-06	0.056	297	28	64	Level and Overlay	\$13,080.24	Collector
SHORE RD-02	0.020	108	10	64	Level and Overlay	\$1,698.73	Local
BURNSIDE LN-01	0.112	592	22	65	Level and Overlay	\$20,485.45	Local
LINCOLN ST-02	0.128	674	24	65	Level and Overlay	\$25,443.23	Local
LOCUST ST-07	0.026	138	24	65	Level and Overlay	\$5,209.44	Minor Arterial
CHURCH ST-03	0.103	544	28	66	Level and Overlay	\$23,958.41	Collector
LISA CIR	0.256	1351	24	66	Level and Overlay	\$50,999.71	Local
TIMOTHY RD-01	0.051	268	24	66	Level and Overlay	\$10,116.89	Local
WINTER ST-04	0.092	485	22	66	Level and Overlay	\$16,782.84	Collector
BRUSH HILL RD-03	0.323	1703	20	67	Level and Overlay	\$53,572.97	Local
DUNEVEGAN DR-02	0.091	479	24	67	Level and Overlay	\$18,082.06	Local
EMERY ST-06	0.051	269	24	67	Level and Overlay	\$10,154.64	Local
WEST SHORE RD-04	0.043	229	12	67	Level and Overlay	\$4,322.33	Local
AHERN CIR	0.061	320	24	68	Level and Overlay	\$12,079.87	Local
LOCUST ST-04	0.058	308	18	68	Level and Overlay	\$8,720.16	Minor Arterial
MEADOW AVE-03	0.063	335	16	68	Level and Overlay	\$8,430.74	Local
MIDDLE RD-04	0.033	172	28	68	Level and Overlay	\$7,575.09	Collector
OAK CIR-02	0.024	125	16	68	Level and Overlay	\$3,145.80	Local
STEVENS TER-01	0.094	496	24	68	Level and Overlay	\$18,723.80	Local
WOODLAND ST-04	0.048	256	16	68	Level and Overlay	\$6,442.60	Local
EMERY ST-04	0.170	896	24	69	Level and Overlay	\$33,823.64	Local
SHORE RD-04	0.033	176	10	69	Level and Overlay	\$2,768.30	Local
BIRCH MEADOW LOOP-01	0.570	3009	0	70	Level and Overlay	\$0.00	Local
LAKE AVE	0.043	226	16	70	Level and Overlay	\$5,687.61	Local
CHURCH ST-07	0.032	169	28	71	Overlay	\$3,721.51	Collector
VALE ST	0.088	462	10	71	Overlay	\$3,633.42	Local
ALNETTE RD-02	0.042	223	12	72	Overlay	\$2,104.56	Local
DUNEVEGAN DR-01	0.140	741	24	72	Overlay	\$13,986.33	Local
GREEN LEAF DR	0.102	541	26	72	Overlay	\$11,062.28	Local
SKUNK RD	0.353	1864	22	72	Overlay	\$32,250.97	Local
ALNETTE RD-03	0.066	347	12	73	Overlay	\$3,274.80	Local
BROAD ST-02	0.170	898	24	73	Overlay	\$16,949.69	Minor Arterial
BRUSH HILL RD-02	0.170	897	20	73	Overlay	\$14,109.01	Local

Street Segment	Length (mi)	Length (Ft)	Width	PCI	Repair	Repair Cost	Functional Class
EMERY ST-02	0.179	944	24	73	Overlay	\$17,817.94	Local
HIGHLAND RD-01	0.138	728	24	73	Overlay	\$13,740.95	Collector
NICHOLS ST-02	0.090	475	20	73	Overlay	\$7,471.33	Local
CHURCH ST-08	0.044	230	28	74	Overlay	\$5,064.77	Collector
SHARON CIR-05	0.085	450	24	74	Overlay	\$8,493.72	Local
WEST SHORE RD-06	0.016	85	10	74	Overlay	\$668.49	Local
ATTITASH ST-04	0.072	382	16	75	Overlay	\$4,806.82	Local
EMERY ST-03	0.034	180	24	75	Overlay	\$3,397.49	Local
GREEN ST-01	0.099	522	28	75	Overlay	\$11,494.83	Local
NICHOLS ST-01	0.200	1056	20	75	Overlay	\$16,609.94	Local
SHARON CIR-04	0.029	152	24	75	Overlay	\$2,868.99	Local
WEST PARISH LN-01	0.121	637	24	75	Overlay	\$12,023.33	Local
ADAMS ST	0.150	792	20	76	Overlay	\$12,457.46	Local
GREEN ST-02	0.078	410	28	76	Overlay	\$9,028.51	Local
HIGH ST-01	0.065	342	20	76	Overlay	\$5,379.36	Local
CHURCH ST-09	0.099	521	28	77	Overlay	\$11,472.81	Collector
CHURCH ST-01	0.162	856	24	78	Overlay	\$16,156.94	Collector
WEST PARISH LN-02	0.210	1107	24	79	Overlay	\$20,894.55	Local
MIDDLE ST-01	0.063	333	24	80	Overlay	\$6,285.35	Local
STEVENS TER-02	0.088	463	24	80	Overlay	\$8,739.09	Local
ATTITASH ST-02	0.093	492	22	81	Crack Seal	\$1,262.80	Local
BROAD ST-01	0.126	664	24	81	Crack Seal	\$1,859.20	Minor Arterial
HADLEY RD-03	0.073	387	24	81	Crack Seal	\$1,083.60	Local
MEADOW AVE-01	0.059	314	16	81	Crack Seal	\$586.13	Local
BURNSIDE LN-02	0.247	1302	22	82	Crack Seal	\$3,341.80	Local
CLEMENT PL	0.166	877	24	82	Crack Seal	\$2,455.60	Local
RIVER RD-10	0.492	2599	24	82	Crack Seal	\$7,277.20	Local
UNION STREET EXT	0.269	1422	24	82	Crack Seal	\$3,981.60	Local
MIDDLE ST-02	0.122	646	24	83	Crack Seal	\$1,808.80	Local
BROAD ST-03	0.048	251	40	84	Crack Seal	\$1,171.33	Collector
WEST HADLEY RD	0.346	1829	18	84	Crack Seal	\$3,840.90	Local
MERRIMAC ST-01	0.216	1138	32	85	Crack Seal	\$4,248.53	Minor Arterial
NOYES LN-02	0.138	731	24	85	Crack Seal	\$2,046.80	Local
MAPLE ST-02	0.130	687	18	86	Crack Seal	\$1,442.70	Local

Street Segment	Length (mi)	Length (Ft)	Width	PCI	Repair	Repair Cost	Functional Class
SHARON CIR-01	0.080	424	24	86	Crack Seal	\$1,187.20	Local
HIGHLAND RD-05	0.207	1092	24	87	Crack Seal	\$3,057.60	Collector
LOCUST ST-03	0.019	99	22	87	Crack Seal	\$254.10	Minor Arterial
SAWYER ST-03	0.014	75	18	87	Crack Seal	\$157.50	Local
GUNNISON DR	0.148	779	24	88	Crack Seal	\$2,181.20	Local
CHASE CRESCENT-01	0.170	896	24	89	Crack Seal	\$2,508.80	Local
MEADOW AVE-02	0.023	119	16	89	Crack Seal	\$222.13	Local
MERRIMAC ST-02	0.100	526	32	89	Crack Seal	\$1,963.73	Minor Arterial
NOYES LN-03	0.109	574	24	89	Crack Seal	\$1,607.20	Local
CHASE CRESCENT-03	0.121	639	24	91	Defer Maintenance	\$0.00	Local
PINE ST-03	0.103	542	22	92	Defer Maintenance	\$0.00	Local
BARTLETT ST	0.142	751	24	93	Defer Maintenance	\$0.00	Local
WEST PARISH LN-03	0.131	690	24	93	Defer Maintenance	\$0.00	Local
LITTLES CT	0.045	236	12	94	Defer Maintenance	\$0.00	Local
MERRIMAC ST-03	0.078	411	32	94	Defer Maintenance	\$0.00	Minor Arterial
TRAILER PARK RD-01	0.049	260	24	94	Defer Maintenance	\$0.00	Local
PINE ST-01	0.136	717	22	95	Defer Maintenance	\$0.00	Local
HILLSIDE AVE-02	0.055	288	15	96	Defer Maintenance	\$0.00	Local
MAPLE ST-01	0.057	302	18	96	Defer Maintenance	\$0.00	Local
NOYES LN-01	0.180	953	24	96	Defer Maintenance	\$0.00	Local
PROSPECT ST-01	0.141	743	20	96	Defer Maintenance	\$0.00	Local
SHARON CIR-02	0.042	222	24	96	Defer Maintenance	\$0.00	Local
TRAILER PARK RD-03	0.021	113	24	96	Defer Maintenance	\$0.00	Local
MERRIMACK AVE-01	0.069	362	16	97	Defer Maintenance	\$0.00	Local
SAWYER ST-01	0.044	233	18	97	Defer Maintenance	\$0.00	Local
PLEASANT VIEW RD	0.209	1101	16	98	Defer Maintenance	\$0.00	Local
RIDGEFIELD ST-01	0.167	880	14	98	Defer Maintenance	\$0.00	Local
SPRING ST	0.077	406	20	98	Defer Maintenance	\$0.00	Local
ATTITASH ST-03	0.039	205	22	100	Defer Maintenance	\$0.00	Local
BEAR HILL RD-03	0.216	1142	22	100	Defer Maintenance	\$0.00	Collector
BIRCH MEADOW RD-03	0.350	1846	26	100	Defer Maintenance	\$0.00	Local
CHASE CRESCENT-02	0.068	358	24	100	Defer Maintenance	\$0.00	Local
CHURCH ST-10	0.063	335	28	100	Defer Maintenance	\$0.00	Collector
CURRIER AVE	0.057	300	18	100	Defer Maintenance	\$0.00	Local

Street Segment	Length (mi)	Length (Ft)	Width	PCI	Repair	Repair Cost	Functional Class
EAST MAIN ST-02	0.020	108	30	100	Defer Maintenance	\$0.00	Minor Arterial
FAIRFIELD AVE	0.049	257	14	100	Defer Maintenance	\$0.00	Local
HILLSIDE AVE-01	0.145	768	15	100	Defer Maintenance	\$0.00	Local
LANCASTER CT	0.066	351	20	100	Defer Maintenance	\$0.00	Local
LITTLE POND RD-02	0.157	830	24	100	Defer Maintenance	\$0.00	Local
LOCUST GROVE AVE	0.055	293	16	100	Defer Maintenance	\$0.00	Local
MIDDLE RD-01	0.409	2159	28	100	Defer Maintenance	\$0.00	Collector
MILL ST-01	0.126	667	18	100	Defer Maintenance	\$0.00	Local
MYTHICAL ST	0.111	585	19	100	Defer Maintenance	\$0.00	Local
PINE ST-02	0.043	229	22	100	Defer Maintenance	\$0.00	Local
PLEASANT ST-01	0.119	626	24	100	Defer Maintenance	\$0.00	Local
PROSPECT ST-03	0.093	489	20	100	Defer Maintenance	\$0.00	Local
RIVER RD-01	0.126	665	22	100	Defer Maintenance	\$0.00	Collector
SAWYER ST-02	0.047	249	18	100	Defer Maintenance	\$0.00	Local
SCHOOL ST-01	0.095	502	28	100	Defer Maintenance	\$0.00	Local
SPRING HILL RD	0.719	3796	24	100	Defer Maintenance	\$0.00	Local
SUMMER ST-04	0.052	277	26	100	Defer Maintenance	\$0.00	Local
TRAILER PARK RD-04	0.020	103	24	100	Defer Maintenance	\$0.00	Local
UNION ST-02	0.068	360	24	100	Defer Maintenance	\$0.00	Local
VALLEY ST-02	0.137	721	18	100	Defer Maintenance	\$0.00	Local
VENDOME ST	0.121	637	20	100	Defer Maintenance	\$0.00	Local
WEST MAIN ST-03	0.068	357	30	100	Defer Maintenance	\$0.00	Minor Arterial

Town of Merrimac, Massachusetts

Complete Streets Program

Sidewalk Condition Summary With Detailed Description and Curbing

	Length	Width	Material	Condition	Curb Type	Reveal
Street : ABBOTT STREET						
Segment: ABBOTT ST						
From:SAWYER STREET		To: CHURCH STREET				
Odd Side:	1022	0	0	0	None	0
Even Side:	1022	0	0	0	None	0
Street : ADAMS STREET						
Segment: ADAMS ST						
From:LOCUST STREET		To: UNION STREET				
Odd Side:	792	4	Concrete	Fair	Bit. Berm (Cape Cod)	5
Even Side:	792	0	0	0	Bit. Berm (Cape Cod)	5
Street : AHERN CIRCLE						
Segment: AHERN CIR						
From:WEST SHORE ROAD		To: CUL-DE-SAC				
Odd Side:	320	0	0	0	Sloped Granite	5
Even Side:	320	0	0	0	Sloped Granite	5
Street : ALNETTE ROAD						
Segment: ALNETTE RD-01						
From:DEAD END		To: COLGAN ROAD				
Odd Side:	391	0	0	0	None	0
Even Side:	391	0	0	0	None	0
Segment: ALNETTE RD-02						
From:COLGAN ROAD		To: GREYSTONE ROAD				
Odd Side:	223	0	0	0	None	0
Even Side:	223	0	0	0	None	0

	Length	Width	Material	Condition	Curb Type	Reveal
Segment: ALNETTE RD-03						
From:GREYSTONE ROAD	To: WEST SHORE ROAD					
Odd Side:	347	0	0	0	None	0
Even Side:	347	0	0	0	None	0
Segment: ALNETTE RD-04						
From:WEST SHORE ROAD	To: DEAD END					
Odd Side:	160	0	0	0	None	0
Even Side:	160	0	0	0	None	0
Street : ATTITASH STREET						
Segment: ATTITASH ST-01						
From:EAST MAIN STREET	To: PLEASANT VIEW ROAD					
Odd Side:	827	0	0	0	None	0
Even Side:	827	0	0	0	None	0
Segment: ATTITASH ST-02						
From:PLEASANT VIEW ROAD	To: HILLSIDE AVENUE					
Odd Side:	492	0	0	0	Bit. Berm (Standard)	5
Even Side:	492	0	0	0	Bit. Berm (Standard)	5
Segment: ATTITASH ST-03						
From:HILLSIDE AVENUE	To: MEADOW AVENUE					
Odd Side:	205	0	0	0	Bit. Berm (Cape Cod)	3
Even Side:	205	0	0	0	Bit. Berm (Cape Cod)	3
Segment: ATTITASH ST-04						
From:MEADOW AVENUE	To: DEAD END					
Odd Side:	382	0	0	0	Bit. Berm (Cape Cod)	3
Even Side:	382	0	0	0	Bit. Berm (Cape Cod)	3
Street : BANCROFT LANE						
Segment: BANCROFT LN						
From:RIVER ROAD	To: DEAD END					
Odd Side:	448	0	0	0	Bit. Berm (Cape Cod)	3
Even Side:	448	0	0	0	None	0

	Length	Width	Material	Condition	Curb Type	Reveal
Street : BARTLETT STREET						
Segment: BARTLETT ST						
From:SCHOOL STREET	To: MILL STREET					
Odd Side:	751	0	0	0	Bit. Berm (Cape Cod)	5
Even Side:	751	0	0	0	Bit. Berm (Cape Cod)	5
Street : BATTIS ROAD						
Segment: BATTIS RD-01						
From:HIGHLAND ROAD	To: HUSE ROAD					
Odd Side:	2040	0	0	0	None	0
Even Side:	2040	0	0	0	None	0
Segment: BATTIS RD-02						
From:HUSE ROAD	To: GRAVEL ROAD					
Odd Side:	1457	0	0	0	None	0
Even Side:	1457	0	0	0	None	0
Segment: BATTIS RD-03						
From:GRAVEL ROAD	To: BIRCH MEADOW LOOP					
Odd Side:	3795	0	0	0	None	0
Even Side:	3795	0	0	0	None	0
Street : BEAR HILL ROAD						
Segment: BEAR HILL RD-01						
From:EAST MAIN STREET	To: SPENCER WAY					
Odd Side:	829	0	0	0	None	0
Even Side:	829	0	0	0	None	0
Segment: BEAR HILL RD-02						
From:SPENCER WAY	To: HOUSE #15					
Odd Side:	1142	0	0	0	None	0
Even Side:	1142	0	0	0	None	0

	Length	Width	Material	Condition	Curb Type	Reveal
Segment: BEAR HILL RD-03						
From:HOUSE #15						
To: HOUSE #24						
Odd Side:	1142	0	0	0	None	0
Even Side:	1142	0	0	0	None	0
Segment: BEAR HILL RD-04						
From:HOUSE #24						
To: LANE TEN ACRE ROAD						
Odd Side:	1142	0	0	0	None	0
Even Side:	1142	0	0	0	None	0
Segment: BEAR HILL RD-05						
From:LANE TEN ACRE ROAD						
To: OLD BEAR HILL ROAD						
Odd Side:	556	0	0	0	None	0
Even Side:	556	0	0	0	None	0
Segment: BEAR HILL RD-06						
From:OLD BEAR HILL ROAD						
To: OLD BEAR HILL ROAD						
Odd Side:	941	0	0	0	None	0
Even Side:	941	0	0	0	None	0
Segment: BEAR HILL RD-07						
From:OLD BEAR HILL ROAD						
To: WEST SHORE ROAD						
Odd Side:	379	0	0	0	None	0
Even Side:	379	0	0	0	None	0
Segment: BEAR HILL RD-08						
From:WEST SHORE ROAD						
To: LAKEWOODS AVENUE						
Odd Side:	1662	0	0	0	None	0
Even Side:	1662	0	0	0	None	0
Segment: BEAR HILL RD-09						
From:LAKEWOODS AVENUE						
To: OLD BEAR HILL ROAD						
Odd Side:	1961	0	0	0	None	0
Even Side:	1961	0	0	0	None	0

	Length	Width	Material	Condition	Curb Type	Reveal
Segment: BEAR HILL RD-10						
From:OLD BEAR HILL ROAD	To: HARRIMAN ROAD					
Odd Side:	2788	0	0	0	None	0
Even Side:	2788	0	0	0	None	0
Segment: BEAR HILL RD-11						
From:HARRIMAN ROAD	To: NEW HAMPSHIRE STATE LINE					
Odd Side:	1703	0	0	0	None	0
Even Side:	1703	0	0	0	None	0
Street : BELMORE ROAD						
Segment: BELMORE RD-01						
From:WESTMINISTER ROAD	To: MAPLETON ROAD					
Odd Side:	75	0	0	0	None	0
Even Side:	75	0	0	0	None	0
Segment: BELMORE RD-02						
From:MAPLETON ROAD	To: PINEHURST STREET					
Odd Side:	878	0	0	0	None	0
Even Side:	878	0	0	0	None	0
Street : BILLING STREET						
Segment: BILLING ST						
From:RIDGEFIELD STREET	To: DEAD END					
Odd Side:	112	0	0	0	None	0
Even Side:	112	0	0	0	None	0
Street : BIRCH MEADOW LOOP						
Segment: BIRCH MEADOW LOOP-01						
From:BIRCH MEADOW ROAD	To: BATTIS ROAD					
Odd Side:	3009	0	0	0	None	0
Even Side:	3009	0	0	0	None	0

	Length	Width	Material	Condition	Curb Type	Reveal
Segment: BIRCH MEADOW LOOP-02						
From: BATTIS ROAD	To: BIRCH MEADOW ROAD					
Odd Side:	1007	0	0	0	None	0
Even Side:	1007	0	0	0	None	0
Street : BIRCH MEADOW ROAD						
Segment: BIRCH MEADOW RD-01						
From: WEST MAIN STREET	To: WEST PARISH LANE					
Odd Side:	2308	0	0	0	None	0
Even Side:	2308	0	0	0	None	0
Segment: BIRCH MEADOW RD-02						
From: WEST PARISH LANE	To: PAVEMENT CHANGE					
Odd Side:	1846	0	0	0	None	0
Even Side:	1846	0	0	0	None	0
Segment: BIRCH MEADOW RD-03						
From: PAVEMENT CHANGE	To: PAVEMENT CHANGE					
Odd Side:	1846	0	0	0	None	0
Even Side:	1846	0	0	0	None	0
Segment: BIRCH MEADOW RD-04						
From: WEST PARISH LANE	To: BIRCH MEADOW LOOP					
Odd Side:	1846	0	0	0	None	0
Even Side:	1846	0	0	0	None	0
Segment: BIRCH MEADOW RD-05						
From: BIRCH MEADOW LOOP	To: FINN LANE					
Odd Side:	452	0	0	0	None	0
Even Side:	452	0	0	0	None	0
Segment: BIRCH MEADOW RD-06						
From: FINN LANE	To: HEATH ROAD					
Odd Side:	1487	0	0	0	None	0
Even Side:	1487	0	0	0	None	0

	Length	Width	Material	Condition	Curb Type	Reveal
Street : BRANDY BROW ROAD						
Segment: BRANDY BROW RD						
From:HAVERHILL TOWN LINE	To: HAVERHILL TOWN LINE					
Odd Side:	791	0	0	0	None	0
Even Side:	791	0	0	0	None	0
Street : BROAD STREET						
Segment: BROAD ST-01						
From:EAST MAIN STREET	To: LANCASTER COURT					
Odd Side:	664	5	0	0	Bit. Berm (Standard)	5
Even Side:	664	5	Asphalt	Fair	Bit. Berm (Standard)	5
Segment: BROAD ST-02						
From:LANCASTER COURT	To: MILL STREET					
Odd Side:	898	5	0	0	Bit. Berm (Standard)	5
Even Side:	898	5	Asphalt	Poor	Bit. Berm (Standard)	5
Segment: BROAD ST-03						
From:ON RAMP	To: HIGH STREET					
Odd Side:	251	0	0	0	Bit. Berm (Cape Cod)	4
Even Side:	251	5	Asphalt	Poor	Bit. Berm (Cape Cod)	0
Segment: BROAD ST-04						
From:HIGH STREET	To: SOUTH PLEASANT STREET					
Odd Side:	1522	0	0	0	Bit. Berm (Cape Cod)	4
Even Side:	1522	0	0	0	Bit. Berm (Cape Cod)	4
Segment: BROAD ST-05						
From:SOUTH PLEASANT STREET	To: RIVER ROAD					
Odd Side:	377	4	Concrete	Fair	None	0
Even Side:	377	0	0	0	None	0
Segment: BROAD ST-06						
From:HIGH STREET	To: CUL-DE-SAC					
Odd Side:	649	0	0	0	Bit. Berm (Cape Cod)	5
Even Side:	649	0	0	0	Bit. Berm (Cape Cod)	5

	Length	Width	Material	Condition	Curb Type	Reveal
Street : BRUSH HILL ROAD						
Segment: BRUSH HILL RD-01						
From:HARRIMAN ROAD						
To: MOON LIT WAY						
Odd Side:	736	0	0	0	None	0
Even Side:	736	0	0	0	None	0
Segment: BRUSH HILL RD-02						
From:MOON LIT WAY						
To: ASHLEY LANE						
Odd Side:	897	0	0	0	None	0
Even Side:	897	0	0	0	None	0
Segment: BRUSH HILL RD-03						
From:ASHLEY LANE						
To: HIGHLAND ROAD						
Odd Side:	1703	0	0	0	None	0
Even Side:	1703	0	0	0	None	0
Street : BURNSIDE LANE						
Segment: BURNSIDE LN-01						
From:EMERY STREET						
To: DUNEVEGAN DRIVE						
Odd Side:	592	0	0	0	Sloped Granite	4
Even Side:	592	0	0	0	Sloped Granite	4
Segment: BURNSIDE LN-02						
From:DUNEVEGAN DRIVE						
To: DUNEVEGAN DRIVE						
Odd Side:	1302	0	0	0	Sloped Granite	5
Even Side:	1302	0	0	0	Sloped Granite	5
Street : CENTRAL STREET						
Segment: CENTRAL ST-01						
From:SCHOOL STREET						
To: CENTRAL ST-02						
Odd Side:	421	0	0	0	None	0
Even Side:	421	0	0	0	None	0

	Length	Width	Material	Condition	Curb Type	Reveal
Segment: CENTRAL ST-02						
From:CENTRAL ST-01		To: GREEN STREET				
Odd Side:	255	0	0	0	None	0
Even Side:	255	0	0	0	None	0
Street : CHAMPION STREET						
Segment: CHAMPION ST-01						
From:EMERY STREET		To: GLENN ROAD				
Odd Side:	341	0	0	0	Sloped Granite	4
Even Side:	341	0	0	0	Sloped Granite	4
Segment: CHAMPION ST-02						
From:GLENN ROAD		To: TIMOTHY STREET				
Odd Side:	979	0	0	0	Sloped Granite	5
Even Side:	979	0	0	0	Sloped Granite	5
Street : CHASE CRESCENT						
Segment: CHASE CRESCENT-01						
From:NOYES LANE		To: WEST PARISH LANE				
Odd Side:	896	0	0	0	None	0
Even Side:	896	0	0	0	None	0
Segment: CHASE CRESCENT-02						
From:WEST PARISH LANE		To: STEVENS TERRACE				
Odd Side:	358	0	0	0	None	0
Even Side:	358	0	0	0	None	0
Segment: CHASE CRESCENT-03						
From:STEVENS TERRACE		To: NOYES LANE				
Odd Side:	639	0	0	0	None	0
Even Side:	639	0	0	0	None	0

	Length	Width	Material	Condition	Curb Type	Reveal
Street : CHURCH STREET						
Segment: CHURCH ST-01						
From: WINTER STREET	To: HANSOM DRIVE					
Odd Side:	856	0	0	0	None	0
Even Side:	856	5	Asphalt	Fair	Bit. Berm (Standard)	4
Segment: CHURCH ST-02						
From: HANSOM DRIVE	To: WILLOWDALE DRIVE					
Odd Side:	1490	4	Mix	Fair	Bit. Berm (Standard)	6
Even Side:	1490	0	0	0	Vertical Granite	5
Segment: CHURCH ST-03						
From: WILLOWDALE DRIVE	To: NICHOLS STREET					
Odd Side:	544	4	Concrete	Fair	None	0
Even Side:	544	4	Concrete	Fair	Bit. Berm (Standard)	4
Segment: CHURCH ST-04						
From: NICHOLS STREET	To: ABBOTT STREET					
Odd Side:	331	4	Concrete	Fair	None	0
Even Side:	331	4	Concrete	Fair	None	0
Segment: CHURCH ST-05						
From: ABBOTT STREET	To: MAPLE STREET					
Odd Side:	450	4	Mix	Fair	None	0
Even Side:	450	4	Mix	Fair	None	0
Segment: CHURCH ST-06						
From: MAPLE STREET	To: PINE STREET					
Odd Side:	297	4	Asphalt	Fair	None	0
Even Side:	297	4	Mix	Fair	None	0
Segment: CHURCH ST-07						
From: PINE STREET	To: PROSPECT STREET					
Odd Side:	169	4	Asphalt	Fair	None	0
Even Side:	169	4	Concrete	Good	None	0

	Length	Width	Material	Condition	Curb Type	Reveal
Segment: CHURCH ST-08						
From:PROSPECT STREET	To: JUDKINS COURT					
Odd Side:	230	4	Asphalt	Fair	None	0
Even Side:	230	4	Concrete	Good	None	0
Segment: CHURCH ST-09						
From:JUDKINS COURT	To: MECHANICS STREET					
Odd Side:	521	4	Mix	Fair	Vertical Granite	6
Even Side:	521	4	Concrete	Good	Vertical Granite	6
Segment: CHURCH ST-10						
From:MECHANICS STREET	To: GROVE STREET					
Odd Side:	335	4	Concrete	Excellent	Vertical Granite	6
Even Side:	335	4	Concrete	Excellent	Vertical Granite	6
Segment: CHURCH ST-11						
From:GROVE STREET	To: EAST MAIN STREET					
Odd Side:	147	4	Concrete	Excellent	Vertical Granite	6
Even Side:	147	4	Concrete	Excellent	Vertical Granite	6
Street : CLEMENT PLACE						
Segment: CLEMENT PL						
From:WEST PARISH LANE	To: STEVENS TERRACE					
Odd Side:	877	4	Asphalt	Fair	None	0
Even Side:	877	0	0	0	None	0
Street : COLBY STREET						
Segment: COLBY ST						
From:CURRIER AVENUE	To: DEAD END					
Odd Side:	160	0	0	0	None	0
Even Side:	160	0	0	0	None	0

	Length	Width	Material	Condition	Curb Type	Reveal
Street : COLGAN ROAD						
Segment: COLGAN RD						
From:WEST SHORE ROAD	To: ALNETTE ROAD					
Odd Side:	541	0	0	0	None	0
Even Side:	541	0	0	0	None	0
Street : CURRIER AVENUE						
Segment: CURRIER AVE						
From:COLBY STREET	To: WEST MAIN STREET					
Odd Side:	300	4	Concrete	Poor	Cement Concrete	2
Even Side:	300	0	0	0	None	0
Street : DUNEVEGAN DRIVE						
Segment: DUNEVEGAN DR-01						
From:BURNSIDE AVENUE	To: BURNSIDE AVENUE					
Odd Side:	741	0	0	0	Sloped Granite	5
Even Side:	741	0	0	0	Sloped Granite	5
Segment: DUNEVEGAN DR-02						
From:BURNSIDE AVENUE	To: EAST MAIN STREET					
Odd Side:	479	0	0	0	Sloped Granite	5
Even Side:	479	0	0	0	Sloped Granite	5
Street : EAST MAIN STREET						
Segment: EAST MAIN ST-01						
From:LIBERTY STREET	To: SCHOOL STREET					
Odd Side:	177	6	Concrete	Excellent	Vertical Granite	5
Even Side:	177	6	Concrete	Excellent	Vertical Granite	5
Segment: EAST MAIN ST-02						
From:SCHOOL STREET	To: CHURCH STREET					
Odd Side:	108	6	Concrete	Excellent	Vertical Granite	5
Even Side:	108	6	Concrete	Excellent	Vertical Granite	5

	Length	Width	Material	Condition	Curb Type	Reveal
Street : EMERY STREET						
Segment: EMERY ST-01						
From: EAST MAIN STREET	To: TRAILER PARK ROAD					
Odd Side:	439	0	0	0	None	0
Even Side:	439	0	0	0	None	0
Segment: EMERY ST-02						
From: TRAILER PARK ROAD	To: BURNSIDE LANE					
Odd Side:	944	0	0	0	None	0
Even Side:	944	0	0	0	None	0
Segment: EMERY ST-03						
From: OVERPASS	To: CHAMPION STREET					
Odd Side:	180	0	0	0	None	0
Even Side:	180	0	0	0	None	0
Segment: EMERY ST-04						
From: CHAMPION STREET	To: TIMOTHY ROAD					
Odd Side:	896	0	0	0	None	0
Even Side:	896	0	0	0	None	0
Segment: EMERY ST-05						
From: TIMOTHY ROAD	To: SUNSET TERRACE					
Odd Side:	259	0	0	0	None	0
Even Side:	259	0	0	0	None	0
Segment: EMERY ST-06						
From: SUNSET TERRACE	To: MIDDLE ROAD					
Odd Side:	269	0	0	0	None	0
Even Side:	269	0	0	0	None	0
Street : EQUESTRIAN WAY						
Segment: EQUESTRIAN WAY						
From: HADLEY ROAD	To: CUL-DE-SAC					
Odd Side:	755	0	0	0	Sloped Granite	5
Even Side:	755	0	0	0	Sloped Granite	5

	Length	Width	Material	Condition	Curb Type	Reveal
Street : FAIRFIELD AVENUE						
Segment: FAIRFIELD AVE						
From:WEST MAIN STREET	To: DEAD END					
Odd Side:	257	0	0	0	None	0
Even Side:	257	0	0	0	None	0
Street : FARRINGTON FIELD ROAD						
Segment: FARRINGTON FIELD RD						
From:HADLEY ROAD	To: CUL-DE-SAC					
Odd Side:	831	0	0	0	None	0
Even Side:	831	0	0	0	None	0
Street : FEDERAL WAY						
Segment: FEDERAL WAY						
From:MILL STREET	To: DEAD END					
Odd Side:	1774	0	0	0	None	0
Even Side:	1774	0	0	0	None	0
Street : FOREST STREET						
Segment: FOREST ST						
From:GROVE STREET	To: WEST MAIN STREET					
Odd Side:	655	4	Concrete	Fair	None	0
Even Side:	655	0	0	0	None	0
Street : FRIEND STREET						
Segment: FRIEND ST						
From:SOUTH PLEASANT STREET	To: RIVER ROAD					
Odd Side:	374	0	0	0	None	0
Even Side:	374	0	0	0	None	0

	Length	Width	Material	Condition	Curb Type	Reveal
Street : GLENN ROAD						
Segment: GLENN RD-01						
From:CHAMPION STREET		To: HSE #8				
Odd Side:	361	0	0	0	Sloped Granite	5
Even Side:	361	0	0	0	Sloped Granite	5
Segment: GLENN RD-02						
From:HSE #8		To: TIMOTHY ROAD				
Odd Side:	456	0	0	0	Sloped Granite	5
Even Side:	456	0	0	0	Sloped Granite	5
Street : GREEN LEAF DRIVE						
Segment: GREEN LEAF DR						
From:WEST MAIN STREET		To: DEAD END				
Odd Side:	541	0	0	0	None	0
Even Side:	541	0	0	0	None	0
Street : GREEN STREET						
Segment: GREEN ST-01						
From:LOCUST STREET		To: CENTRAL STREET				
Odd Side:	522	0	0	0	Bit. Berm (Cape Cod)	5
Even Side:	522	4	Mix	Poor	None	0
Segment: GREEN ST-02						
From:CENTRAL STREET		To: SCHOOL STREET				
Odd Side:	410	0	0	0	Bit. Berm (Cape Cod)	5
Even Side:	410	4	Concrete	Fair	None	0
Street : GREENLEAF CIRCLE						
Segment: GREENLEAF CIR-01 (NE)						
From:WHITTIER DRIVE		To: CUL-DE-SAC				
Odd Side:	341	0	0	0	None	0
Even Side:	341	0	0	0	None	0

	Length	Width	Material	Condition	Curb Type	Reveal
Segment: GREENLEAF CIR-02 (SW)						
From: WHITTIER DRIVE						
To: CUL-DE-SAC						
Odd Side:	386	0	0	0	None	0
Even Side:	386	0	0	0	None	0
Street : GROVE STREET						
Segment: GROVE ST-01						
From: ORCHARD STREET						
To: FOREST STREET						
Odd Side:	573	0	0	0	None	0
Even Side:	573	4	Concrete	Poor	None	0
Segment: GROVE ST-02						
From: FOREST STREET						
To: WOODLAND STREET						
Odd Side:	233	4	Asphalt	Replace	None	0
Even Side:	233	0	0	0	None	0
Segment: GROVE ST-03						
From: WOODLAND STREET						
To: SUMMER STREET						
Odd Side:	492	4	Concrete	Fair	ombination (enter in note:	5
Even Side:	492	4	Concrete	Fair	ombination (enter in note:	5
Segment: GROVE ST-04						
From: SUMMER STREET						
To: CHURCH STREET						
Odd Side:	903	4	Mix	Fair	None	0
Even Side:	903	4	Mix	Poor	None	0
Street : GUNNISON DRIVE						
Segment: GUNNISON DR						
From: WEST MAIN STREET						
To: NOYES LANE						
Odd Side:	779	0	0	0	None	0
Even Side:	779	0	0	0	None	0

	Length	Width	Material	Condition	Curb Type	Reveal
Street : HADLEY ROAD						
Segment: HADLEY RD-01						
From:HEATH ROAD	To: WEST HADLEY ROAD					
Odd Side:	3324	0	0	0	None	0
Even Side:	3324	0	0	0	None	0
Segment: HADLEY RD-02						
From:WEST HADLEY ROAD	To: EQUESTRIAN WAY					
Odd Side:	4654	0	0	0	None	0
Even Side:	4654	0	0	0	None	0
Segment: HADLEY RD-03						
From:EQUESTRIAN WAY	To: NEW HAMPSHIRE STATE LINE					
Odd Side:	387	0	0	0	None	0
Even Side:	387	0	0	0	None	0
Street : HANSOM DRIVE						
Segment: HANSOM DR-01						
From:CHURCH STREET	To: LANDAU LANE					
Odd Side:	775	4	Asphalt	Good	Sloped Granite	6
Even Side:	775	0	0	0	Sloped Granite	6
Segment: HANSOM DR-02						
From:LANDAU LANE	To: LANDAU LANE					
Odd Side:	1847	5	Asphalt	Good	Sloped Granite	6
Even Side:	1847	0	0	0	Sloped Granite	6
Segment: HANSOM DR-03						
From:LANDAU LANE	To: CUL-DE-SAC					
Odd Side:	612	5	Asphalt	Good	Sloped Granite	6
Even Side:	612	0	0	0	Sloped Granite	6

	Length	Width	Material	Condition	Curb Type	Reveal
Street : HARRIMAN ROAD						
Segment: HARRIMAN RD-01						
From:BEAR HILL ROAD	To: OLD BEAR HILL ROAD					
Odd Side:	873	0	0	0	None	0
Even Side:	873	0	0	0	None	0
Segment: HARRIMAN RD-02						
From:OLD BEAR HILL ROAD	To: RED OAK ACRES					
Odd Side:	2772	0	0	0	None	0
Even Side:	2772	0	0	0	None	0
Segment: HARRIMAN RD-03						
From:RED OAK ACRES	To: HIGHLAND ROAD					
Odd Side:	1220	0	0	0	None	0
Even Side:	1220	0	0	0	None	0
Street : HEATH BROOK ROAD						
Segment: HEATH BROOK RD						
From:HEATH ROAD	To: CUL-DE-SAC					
Odd Side:	1189	3	Asphalt	Fair	Cement Concrete	6
Even Side:	1189	0	0	0	Cement Concrete	6
Street : HEATH ROAD						
Segment: HEATH RD-01						
From:HADLEY ROAD	To: HEATH BROOK ROAD					
Odd Side:	1813	0	0	0	None	0
Even Side:	1813	0	0	0	None	0
Segment: HEATH RD-02						
From:HEATH BROOK ROAD	To: HAVERHILL CITY LINE					
Odd Side:	1956	0	0	0	None	0
Even Side:	1956	0	0	0	None	0

	Length	Width	Material	Condition	Curb Type	Reveal
Street : HEATHER CIRCLE						
Segment: HEATHER CIR						
From:SAWYER STREET		To: CUL-DE-SAC				
Odd Side:	448	0	0	0	Vertical Granite	5
Even Side:	448	0	0	0	Vertical Granite	5
Street : HIGH STREET						
Segment: HIGH ST-01						
From:BROAD STREET		To: BROAD STREET				
Odd Side:	342	4	Asphalt	Fair	Bit. Berm (Cape Cod)	5
Even Side:	342	0	0	0	Bit. Berm (Cape Cod)	5
Segment: HIGH ST-02						
From:BROAD STREET		To: SOUTH PLEASANT STREET				
Odd Side:	1159	0	0	0	None	0
Even Side:	1159	4	Mix	Fair	Bit. Berm (Cape Cod)	5
Segment: HIGH ST-03						
From:SOUTH PLEASANT STREET		To: RIVER ROAD				
Odd Side:	528	4	Concrete	Good	Bit. Berm (Cape Cod)	5
Even Side:	528	4	Concrete	Fair	Bit. Berm (Cape Cod)	5
Street : HIGHLAND ROAD						
Segment: HIGHLAND RD-01						
From:CHURCH STREET		To: HARRIMAN ROAD				
Odd Side:	728	0	0	0	None	0
Even Side:	728	0	0	0	None	0
Segment: HIGHLAND RD-02						
From:HARRIMAN ROAD		To: HUSE ROAD				
Odd Side:	2041	0	0	0	None	0
Even Side:	2041	0	0	0	None	0

	Length	Width	Material	Condition	Curb Type	Reveal
Segment: HIGHLAND RD-03						
From: HUSE ROAD						
	To: BRUSH HILL ROAD					
Odd Side:	2557	0	0	0	None	0
Even Side:	2557	0	0	0	None	0
Segment: HIGHLAND RD-04						
From: BRUSH HILL ROAD						
	To: BATTIS ROAD					
Odd Side:	1366	0	0	0	None	0
Even Side:	1366	0	0	0	None	0
Segment: HIGHLAND RD-05						
From: BATTIS ROAD						
	To: NEW HAMPSHIRE STATE LINE					
Odd Side:	1092	0	0	0	None	0
Even Side:	1092	0	0	0	None	0
Street : HILLSIDE AVENUE						
Segment: HILLSIDE AVE-01						
From: ATTITASH STREET						
	To: MERRIMACK AVENUE					
Odd Side:	768	0	0	0	Bit. Berm (Cape Cod)	2
Even Side:	768	0	0	0	Bit. Berm (Cape Cod)	2
Segment: HILLSIDE AVE-02						
From: MERRIMACK AVENUE						
	To: DEAD END					
Odd Side:	288	0	0	0	None	0
Even Side:	288	0	0	0	None	0
Street : JUDKINS COURT						
Segment: JUDKINS CT						
From: CHURCH STREET						
	To: DEAD END					
Odd Side:	463	0	0	0	None	0
Even Side:	463	0	0	0	None	0

	Length	Width	Material	Condition	Curb Type	Reveal
Street : LAKE AVENUE						
Segment: LAKE AVE						
From:FERN AVENUE		To: DEAD END				
Odd Side:	226	0	0	0	None	0
Even Side:	226	0	0	0	None	0

Street : LANCASTER COURT						
Segment: LANCASTER CT						
From:BROAD STREET		To: SCHOOL STREET				
Odd Side:	351	0	0	0	Vertical Granite	6
Even Side:	351	5	Concrete	Excellent	Vertical Granite	6

Street : LANDAU LANE						
Segment: LANDAU LN						
From:HANSOM DRIVE		To: HANSOM DRIVE				
Odd Side:	826	4	Asphalt	Good	Sloped Granite	6
Even Side:	826	0	0	0	Sloped Granite	6

Street : LANE TEN ACRE ROAD						
Segment: LANE TEN ACRE RD-01						
From:BEAR HILL ROAD		To: SHORE ROAD				
Odd Side:	1909	0	0	0	None	0
Even Side:	1909	0	0	0	None	0

Segment: LANE TEN ACRE RD-02						
From:SHORE ROAD		To: SHORE ROAD				
Odd Side:	181	0	0	0	None	0
Even Side:	181	0	0	0	None	0

Street : LIBERTY STREET						
Segment: LIBERTY ST-01						
From:EAST MAIN STREET		To: MECHANICS STREET				
Odd Side:	425	0	0	0	None	0
Even Side:	425	4	Mix	Replace	None	0

	Length	Width	Material	Condition	Curb Type	Reveal
Segment: LIBERTY ST-02						
From:MECHANICS STREET	To: END OF PAVEMENT					
Odd Side:	937	0	0	0	None	0
Even Side:	937	0	0	0	None	0
Street : LINCOLN STREET						
Segment: LINCOLN ST-01						
From:WOODLAND STREET	To: WINTER STREET					
Odd Side:	186	0	0	0	Bit. Berm (Cape Cod)	4
Even Side:	186	0	0	0	None	0
Segment: LINCOLN ST-02						
From:WINTER STREET	To: SUMMER STREET					
Odd Side:	674	0	0	0	Bit. Berm (Cape Cod)	6
Even Side:	674	4	Concrete	Fair	Bit. Berm (Cape Cod)	6
Street : LISA CIRCLE						
Segment: LISA CIR						
From:TRAILER PARK ROAD	To: TRAILER PARK ROAD					
Odd Side:	1351	0	0	0	None	0
Even Side:	1351	0	0	0	None	0
Street : LITTLE POND ROAD						
Segment: LITTLE POND RD-01						
From:MERRIMAC STREET	To: LITTLE POND ROAD					
Odd Side:	881	5	Asphalt	Fair	Bit. Berm (Cape Cod)	5
Even Side:	881	0	0	0	Bit. Berm (Cape Cod)	5
Segment: LITTLE POND RD-02						
From:LITTLE POND ROAD	To: SPRING HILL ROAD					
Odd Side:	830	5	Asphalt	Fair	Bit. Berm (Cape Cod)	5
Even Side:	830	0	0	0	Bit. Berm (Cape Cod)	5

	Length	Width	Material	Condition	Curb Type	Reveal
Segment: LITTLE POND RD-03						
From:SPRING HILL ROAD	To: SPRING HILL ROAD					
Odd Side:	935	5	Asphalt	Fair	Bit. Berm (Cape Cod)	5
Even Side:	935	0	0	0	Bit. Berm (Cape Cod)	5
Segment: LITTLE POND RD-04						
From:SPRING HILL ROAD	To: LITTLE POND ROAD					
Odd Side:	3558	5	Asphalt	Fair	Bit. Berm (Cape Cod)	5
Even Side:	3558	0	0	0	Bit. Berm (Cape Cod)	5
Street : LITTLES COURT						
Segment: LITTLES CT						
From:WEST MAIN STREET	To: DEAD END					
Odd Side:	236	0	0	0	None	0
Even Side:	236	0	0	0	None	0
Street : LOCUST GROVE AVENUE						
Segment: LOCUST GROVE AVE						
From:MIDDLE STREET	To: WALNUT STREET					
Odd Side:	293	0	0	0	Bit. Berm (Cape Cod)	4
Even Side:	293	0	0	0	Bit. Berm (Cape Cod)	4
Street : LOCUST GROVE ROAD						
Segment: LOCUST GROVE RD						
From:LOCUST STREET	To: COLONIAL DRIVE					
Odd Side:	1272	0	0	0	Bit. Berm (Standard)	4
Even Side:	1272	0	0	0	Bit. Berm (Standard)	4
Street : LOCUST STREET						
Segment: LOCUST ST-01						
From:RIVER ROAD	To: LOCUST GROVE ROAD					
Odd Side:	1322	0	0	0	None	0
Even Side:	1322	0	0	0	None	0

	Length	Width	Material	Condition	Curb Type	Reveal
Segment: LOCUST ST-02						
From:LOCUST GROVE ROAD	To: INTERSTATE HIGHWAY					
Odd Side:	665	0	0	0	Bit. Berm (Standard)	5
Even Side:	665	4	Asphalt	Fair	Bit. Berm (Standard)	5
Segment: LOCUST ST-03						
From:INTERSTATE HIGHWAY	To: WALNUT STREET					
Odd Side:	99	0	0	0	Vertical Granite	0
Even Side:	99	4	Asphalt	Fair	Vertical Granite	0
Segment: LOCUST ST-04						
From:WALNUT STREET	To: MIDDLE STREET					
Odd Side:	308	0	0	0	None	0
Even Side:	308	4	Mix	Fair	None	0
Segment: LOCUST ST-05						
From:MIDDLE STREET	To: PLEASANT STREET					
Odd Side:	414	5	Asphalt	Fair	Bit. Berm (Standard)	3
Even Side:	414	4	Concrete	Poor	None	0
Segment: LOCUST ST-06						
From:PLEASANT STREET	To: ADAMS STREET					
Odd Side:	231	4	Asphalt	Fair	Bit. Berm (Standard)	2
Even Side:	231	4	Concrete	Poor	None	0
Segment: LOCUST ST-07						
From:ADAMS STREET	To: GREEN STREET					
Odd Side:	138	4	Mix	Good	None	0
Even Side:	138	4	Asphalt	Fair	None	0
Segment: LOCUST ST-08						
From:GREEN STREET	To: WEST MAIN STREET					
Odd Side:	443	4	Concrete	Good	None	0
Even Side:	443	4	Concrete	Fair	None	0

	Length	Width	Material	Condition	Curb Type	Reveal
Street : MAPLE STREET						
Segment: MAPLE ST-01						
From:SAWYER STREET	To: SUMMER STREET					
Odd Side:	302	0	0	0	Bit. Berm (Cape Cod)	6
Even Side:	302	4	Concrete	Poor	None	0
Segment: MAPLE ST-02						
From:SUMMER STREET	To: CHURCH STREET					
Odd Side:	687	0	0	0	None	0
Even Side:	687	4	Mix	Poor	None	0
Street : MEADOW AVENUE						
Segment: MEADOW AVE-01						
From:ATTITASH STREET	To: LAKE AVENUE					
Odd Side:	314	0	0	0	None	0
Even Side:	314	0	0	0	None	0
Segment: MEADOW AVE-02						
From:LAKE AVENUE	To: PINE BLUFF AVENUE					
Odd Side:	119	0	0	0	None	0
Even Side:	119	0	0	0	None	0
Segment: MEADOW AVE-03						
From:PINE BLUFF AVENUE	To: MERRIMACK AVENUE					
Odd Side:	335	0	0	0	None	0
Even Side:	335	0	0	0	None	0
Street : MECHANICS STREET						
Segment: MECHANICS ST						
From:LIBERTY STREET	To: CHURCH STREET					
Odd Side:	347	0	0	0	Bit. Berm (Cape Cod)	4
Even Side:	347	4	Concrete	Fair	Vertical Granite	5

	Length	Width	Material	Condition	Curb Type	Reveal
Street : MERRIMAC STREET						
Segment: MERRIMAC ST-01						
From:RIVER ROAD	To: MYTHICAL STREET					
Odd Side:	1138	0	0	0	Bit. Berm (Standard)	5
Even Side:	1138	0	0	0	Bit. Berm (Standard)	5
Segment: MERRIMAC ST-02						
From:MYTHICAL STREET	To: LITTLE POND ROAD					
Odd Side:	526	0	0	0	None	0
Even Side:	526	0	0	0	None	0
Segment: MERRIMAC ST-03						
From:LITTLE POND ROAD	To: HAVERHILL CITY LINE					
Odd Side:	411	0	0	0	None	0
Even Side:	411	0	0	0	None	0
Street : MERRIMACK AVENUE						
Segment: MERRIMACK AVE-01						
From:HILLSIDE AVENUE	To: MEADOW AVENUE					
Odd Side:	362	0	0	0	None	0
Even Side:	362	0	0	0	None	0
Segment: MERRIMACK AVE-02						
From:MEADOW AVENUE	To: OAK CIRCLE					
Odd Side:	381	0	0	0	None	0
Even Side:	381	0	0	0	None	0
Street : MIDDLE ROAD						
Segment: MIDDLE RD-01						
From:RIVER ROAD	To: PAVEMENT CHANGE					
Odd Side:	2159	4	Concrete	Poor	Bit. Berm (Cape Cod)	5
Even Side:	2159	0	0	0	Bit. Berm (Cape Cod)	5

	Length	Width	Material	Condition	Curb Type	Reveal
Segment: MIDDLE RD-02						
From:PAVEMENT CHANGE	To: EMERY STREET					
Odd Side:	2159	4	Concrete	Poor	Bit. Berm (Cape Cod)	5
Even Side:	2159	0	0	0	Bit. Berm (Cape Cod)	5
Segment: MIDDLE RD-03						
From:EMERY STREET	To: SUNSET TERRACE					
Odd Side:	956	4	Concrete	Poor	None	0
Even Side:	956	0	0	0	None	0
Segment: MIDDLE RD-04						
From:SUNSET TERRACE	To: AMESBURY TOWN LINE					
Odd Side:	172	0	0	0	None	0
Even Side:	172	0	0	0	None	0
Street : MIDDLE STREET						
Segment: MIDDLE ST-01						
From:SCHOOL STREET	To: VALE STREET					
Odd Side:	333	4	Asphalt	Poor	Bit. Berm (Cape Cod)	5
Even Side:	333	0	0	0	Bit. Berm (Cape Cod)	5
Segment: MIDDLE ST-02						
From:VALE STREET	To: LOCUST STREET					
Odd Side:	646	4	Asphalt	Poor	Bit. Berm (Cape Cod)	5
Even Side:	646	0	0	0	Bit. Berm (Cape Cod)	5
Street : MILL STREET						
Segment: MILL ST-01						
From:SCHOOL STREET	To: BROAD STREET					
Odd Side:	667	0	0	0	Bit. Berm (Cape Cod)	5
Even Side:	667	0	0	0	Bit. Berm (Cape Cod)	5
Segment: MILL ST-02						
From:BROAD STREET	To: FEDERAL WAY					
Odd Side:	300	0	0	0	None	0
Even Side:	300	0	0	0	None	0

	Length	Width	Material	Condition	Curb Type	Reveal
Segment: MILL ST-03						
From: FEDERAL WAY						
Odd Side:	909	0	0	0	None	0
Even Side:	909	0	0	0	None	0
Street : MOON LIT WAY						
Segment: MOON LIT WAY						
From: BRUSH HILL ROAD						
Odd Side:	948	0	0	0	None	0
Even Side:	948	0	0	0	None	0
Street : MOUNTAIN VIEW AVENUE						
Segment: MOUNTAIN VIEW AVE						
From: WEST MAIN STREET						
Odd Side:	312	0	0	0	None	0
Even Side:	312	0	0	0	None	0
Street : MYTHICAL STREET						
Segment: MYTHICAL ST						
From: MERRIMAC STREET						
Odd Side:	585	0	0	0	Bit. Berm (Standard)	4
Even Side:	585	0	0	0	Bit. Berm (Standard)	4
Street : NICHOLS STREET						
Segment: NICHOLS ST-01						
From: CHURCH STREET						
Odd Side:	1056	0	0	0	None	0
Even Side:	1056	4	Concrete	Fair	None	0
Segment: NICHOLS ST-02						
From: SAWYER STREET						
Odd Side:	475	0	0	0	None	0
Even Side:	475	0	0	0	None	0

	Length	Width	Material	Condition	Curb Type	Reveal
Street : NORTH STREET						
Segment: NORTH ST-02						
From:RIVER ROAD						
	To: CUL-DE-SAC					
Odd Side:	2071	0	0	0	None	0
Even Side:	2071	0	0	0	None	0
Street : NOYES LANE						
Segment: NOYES LN-01						
From:GUNNISON DRIVE						
	To: CHASE CRESCENT					
Odd Side:	953	0	0	0	None	0
Even Side:	953	0	0	0	None	0
Segment: NOYES LN-02						
From:CHASE CRESCENT						
	To: CHASE CRESCENT					
Odd Side:	731	0	0	0	None	0
Even Side:	731	0	0	0	None	0
Segment: NOYES LN-03						
From:CHASE CRESCENT						
	To: GUNNISON DRIVE					
Odd Side:	574	0	0	0	None	0
Even Side:	574	0	0	0	None	0
Street : OAK CIRCLE						
Segment: OAK CIR-01						
From:AMESBURY TOWN LINE						
	To: MERRIMACK AVENUE					
Odd Side:	363	0	0	0	None	0
Even Side:	363	0	0	0	None	0
Segment: OAK CIR-02						
From:MERRIMACK AVENUE						
	To: DEAD END					
Odd Side:	125	0	0	0	None	0
Even Side:	125	0	0	0	None	0

	Length	Width	Material	Condition	Curb Type	Reveal
Street : OLD BEAR HILL ROAD						
Segment: OLD BEAR HILL RD-01						
From:HARRIMAN ROAD		To: DEAD END				
Odd Side:	1616	0	0	0	None	0
Even Side:	1616	0	0	0	None	0
Segment: OLD BEAR HILL RD-02						
From:BEAR HILL ROAD		To: BEAR HILL ROAD				
Odd Side:	1066	0	0	0	None	0
Even Side:	1066	0	0	0	None	0
Street : ORCHARD STREET						
Segment: ORCHARD ST-01						
From:WEST MAIN STREET		To: GROVE STREET				
Odd Side:	653	0	0	0	None	0
Even Side:	653	4	Mix	Poor	None	0
Segment: ORCHARD ST-02						
From:GROVE STREET		To: ORCHARD STREET				
Odd Side:	984	0	0	0	None	0
Even Side:	984	4	Asphalt	Good	ombination (enter in note:	5
Segment: ORCHARD ST-03						
From:ORCHARD STREET		To: ORCHARD STREET EXTENSION				
Odd Side:	1412	0	0	0	Vertical Granite	6
Even Side:	1412	4	Asphalt	Good	Vertical Granite	6
Segment: ORCHARD ST-04						
From:ORCHARD STREET EXTENSION		To: ORCHARD STREET				
Odd Side:	1076	0	0	0	Vertical Granite	6
Even Side:	1076	4	Asphalt	Good	Vertical Granite	6

	Length	Width	Material	Condition	Curb Type	Reveal
Street : PINE BLUFF AVENUE						
Segment: PINE BLUFF AVE						
From:MEADOW AVENUE		To: DEAD END				
Odd Side:	319	0	0	0	None	0
Even Side:	319	0	0	0	None	0
Street : PINE STREET						
Segment: PINE ST-01						
From:CHURCH STREET		To: SUMMER STREET				
Odd Side:	717	0	0	0	Bit. Berm (Cape Cod)	6
Even Side:	717	4	Concrete	Fair	Bit. Berm (Cape Cod)	6
Segment: PINE ST-02						
From:SUMMER STREET		To: SPRING STREET				
Odd Side:	229	0	0	0	Bit. Berm (Cape Cod)	6
Even Side:	229	0	0	0	Bit. Berm (Cape Cod)	6
Segment: PINE ST-03						
From:SPRING STREET		To: WINTER STREET				
Odd Side:	542	0	0	0	Bit. Berm (Cape Cod)	6
Even Side:	542	0	0	0	Bit. Berm (Cape Cod)	6
Street : PINEHURST STREET						
Segment: PINEHURST ST						
From:BELLMORE STREET		To: RIDGEFIELD STREET				
Odd Side:	215	0	0	0	None	0
Even Side:	215	0	0	0	None	0
Street : PLEASANT STREET						
Segment: PLEASANT ST-01						
From:LOCUST STREET		To: VALE STREET				
Odd Side:	626	4	Mix	Poor	Bit. Berm (Cape Cod)	5
Even Side:	626	4	Mix	Poor	Bit. Berm (Cape Cod)	5

	Length	Width	Material	Condition	Curb Type	Reveal
Segment: PLEASANT ST-02						
From:VALE STREET		To: SCHOOL STREET				
Odd Side:	303	4	Concrete	Fair	Bit. Berm (Cape Cod)	5
Even Side:	303	0	0	0	Bit. Berm (Cape Cod)	5
Street : PLEASANT VIEW ROAD						
Segment: PLEASANT VIEW RD						
From:ATTITASH STREET		To: AMESBURY TOWN LINE				
Odd Side:	1101	0	0	0	None	0
Even Side:	1101	0	0	0	None	0
Street : PROSPECT HILL						
Segment: PROSPECT HILL						
From:EAST MAIN STREET		To: DEAD END				
Odd Side:	704	0	0	0	None	0
Even Side:	704	0	0	0	None	0
Street : PROSPECT STREET						
Segment: PROSPECT ST-01						
From:CHURCH STREET		To: SUMMER STREET				
Odd Side:	743	0	0	0	Bit. Berm (Cape Cod)	6
Even Side:	743	4	Mix	Replace	Bit. Berm (Cape Cod)	6
Segment: PROSPECT ST-02						
From:SUMMER STREET		To: SPRING STREET				
Odd Side:	219	0	0	0	Bit. Berm (Cape Cod)	6
Even Side:	219	4	Concrete	Fair	Bit. Berm (Cape Cod)	6
Segment: PROSPECT ST-03						
From:SPRING STREET		To: WINTER STREET				
Odd Side:	489	0	0	0	Bit. Berm (Cape Cod)	6
Even Side:	489	4	Mix	Poor	Bit. Berm (Cape Cod)	6

	Length	Width	Material	Condition	Curb Type	Reveal
Street : RAILROAD AVENUE						
Segment: RAILROAD AVE						
From:CHURCH STREET		To: DEAD END				
Odd Side:	406	0	0	0	None	0
Even Side:	406	0	0	0	None	0
Street : RED OAK ACRES						
Segment: RED OAK ACRES-01						
From:HARRIMAN ROAD		To: RED OAK ACRES				
Odd Side:	1227	0	0	0	None	0
Even Side:	1227	0	0	0	None	0
Segment: RED OAK ACRES-02 (NE)						
From:RED OAK ACRES		To: CUL-DE-SAC				
Odd Side:	530	0	0	0	None	0
Even Side:	530	0	0	0	None	0
Segment: RED OAK ACRES-03 (SW)						
From:RED OAK ACRES		To: CUL-DE-SAC				
Odd Side:	369	0	0	0	None	0
Even Side:	369	0	0	0	None	0
Street : RIDGEFIELD STREET						
Segment: RIDGEFIELD ST-01						
From:PINEHURST STREET		To: BILLING STREET				
Odd Side:	880	0	0	0	None	0
Even Side:	880	0	0	0	None	0
Segment: RIDGEFIELD ST-02						
From:BILLING STREET		To: WESTMINISTER ROAD				
Odd Side:	147	0	0	0	None	0
Even Side:	147	0	0	0	None	0

	Length	Width	Material	Condition	Curb Type	Reveal
Street : RIVER ROAD						
Segment: RIVER RD-01						
From:AMESBURY TOWN LINE	To: SKUNK ROAD					
Odd Side:	665	0	0	0	None	0
Even Side:	665	0	0	0	None	0
Segment: RIVER RD-02						
From:SKUNK ROAD	To: BANCROFT LANE					
Odd Side:	2516	0	0	0	None	0
Even Side:	2516	0	0	0	None	0
Segment: RIVER RD-03						
From:BANCROFT LANE	To: MIDDLE ROAD					
Odd Side:	368	0	0	0	None	0
Even Side:	368	0	0	0	None	0
Segment: RIVER RD-04						
From:MIDDLE ROAD	To: BROAD STREET					
Odd Side:	702	0	0	0	None	0
Even Side:	702	4	Concrete	Fair	None	0
Segment: RIVER RD-05						
From:BROAD STREET	To: FRIEND STREET					
Odd Side:	285	0	0	0	None	0
Even Side:	285	4	Concrete	Poor	None	0
Segment: RIVER RD-06						
From:FRIEND STREET	To: HIGH STREET					
Odd Side:	137	0	0	0	None	0
Even Side:	137	4	Concrete	Good	Bit. Berm (Cape Cod)	4
Segment: RIVER RD-07						
From:HIGH STREET	To: PAVEMENT CHANGE					
Odd Side:	3718	0	0	0	None	0
Even Side:	3718	4	Concrete	Fair	ombination (enter in note:	5

	Length	Width	Material	Condition	Curb Type	Reveal
Segment: RIVER RD-08						
From:PAVEMENT CHANGE	To: LOCUST STREET					
Odd Side:	3718	0	0	0	None	0
Even Side:	3718	4	Concrete	Fair	None	0
Segment: RIVER RD-09						
From:LOCUST STREET	To: MERRIMAC STREET					
Odd Side:	1655	0	0	0	None	0
Even Side:	1655	0	0	0	None	0
Segment: RIVER RD-10						
From:MERRIMAC STREET	To: HAVERHILL CITY LINE					
Odd Side:	2599	0	0	0	None	0
Even Side:	2599	0	0	0	None	0
Street : SAWYER STREET						
Segment: SAWYER ST-01						
From:PINE STREET	To: MAPLE STREET					
Odd Side:	233	0	0	0	Bit. Berm (Cape Cod)	6
Even Side:	233	0	0	0	Bit. Berm (Cape Cod)	6
Segment: SAWYER ST-02						
From:MAPLE STREET	To: HEATHER CIRCLE					
Odd Side:	249	0	0	0	Bit. Berm (Cape Cod)	6
Even Side:	249	4	Concrete	Fair	Bit. Berm (Cape Cod)	6
Segment: SAWYER ST-03						
From:HEATHER CIRCLE	To: ABBOTT STREET					
Odd Side:	75	0	0	0	Bit. Berm (Cape Cod)	6
Even Side:	75	4	Asphalt	Excellent	Bit. Berm (Cape Cod)	6
Segment: SAWYER ST-04						
From:ABBOTT STREET	To: NICHOLS STREET					
Odd Side:	296	0	0	0	Bit. Berm (Cape Cod)	6
Even Side:	296	4	Mix	Fair	Bit. Berm (Cape Cod)	4

	Length	Width	Material	Condition	Curb Type	Reveal
Street : SCHOOL STREET						
Segment: SCHOOL ST-01						
From: EAST MAIN STREET	To: LANCASTER COURT					
Odd Side:	502	5	Concrete	Excellent	Vertical Granite	6
Even Side:	502	5	Concrete	Excellent	Vertical Granite	6
Segment: SCHOOL ST-02						
From: LANCASTER COURT	To: CENTRAL STREET					
Odd Side:	141	4	Concrete	Good	Bit. Berm (Cape Cod)	4
Even Side:	141	4	Mix	Fair	None	0
Segment: SCHOOL ST-03						
From: CENTRAL STREET	To: GREEN STREET					
Odd Side:	254	4	Concrete	Good	Bit. Berm (Cape Cod)	4
Even Side:	254	4	Asphalt	Poor	None	0
Segment: SCHOOL ST-04						
From: GREEN STREET	To: PLEASANT STREET					
Odd Side:	335	4	Concrete	Fair	Bit. Berm (Cape Cod)	4
Even Side:	335	3	Mix	Replace	Bit. Berm (Cape Cod)	4
Segment: SCHOOL ST-05						
From: PLEASANT STREET	To: MIDDLE STREET					
Odd Side:	473	4	Concrete	Fair	Bit. Berm (Cape Cod)	5
Even Side:	473	0	0	0	None	0
Segment: SCHOOL ST-06						
From: MIDDLE STREET	To: MILL STREET					
Odd Side:	738	4	Concrete	Replace	Bit. Berm (Cape Cod)	5
Even Side:	738	0	0	0	Bit. Berm (Cape Cod)	5
Street : SHARON CIRCLE						
Segment: SHARON CIR-01						
From: TRAILER PARK ROAD	To: PRIVATE ROAD					
Odd Side:	424	0	0	0	None	0
Even Side:	424	0	0	0	None	0

	Length	Width	Material	Condition	Curb Type	Reveal
Segment: SHARON CIR-02						
From:PRIVATE ROAD						
To: WENDY WAY						
Odd Side:	222	0	0	0	None	0
Even Side:	222	0	0	0	None	0
Segment: SHARON CIR-03						
From:WENDY WAY						
To: PRIVATE ROAD						
Odd Side:	126	0	0	0	None	0
Even Side:	126	0	0	0	None	0
Segment: SHARON CIR-04						
From:PRIVATE ROAD						
To: PRIVATE ROAD						
Odd Side:	152	0	0	0	None	0
Even Side:	152	0	0	0	None	0
Segment: SHARON CIR-05						
From:PRIVATE ROAD						
To: TRAILER PARK ROAD						
Odd Side:	450	0	0	0	None	0
Even Side:	450	0	0	0	None	0
Street : SHORE ROAD						
Segment: SHORE RD-01						
From:LANE TEN ACRE ROAD						
To: SHORE ROAD						
Odd Side:	507	0	0	0	None	0
Even Side:	507	0	0	0	None	0
Segment: SHORE RD-02						
From:DEAD END						
To: SHORE ROAD						
Odd Side:	108	0	0	0	None	0
Even Side:	108	0	0	0	None	0
Segment: SHORE RD-03						
From:SHORE ROAD						
To: LANE TEN ACRE ROAD						
Odd Side:	416	0	0	0	None	0
Even Side:	416	0	0	0	None	0

	Length	Width	Material	Condition	Curb Type	Reveal
Segment: SHORE RD-04						
From:LANE TEN ACRE ROAD						
To: DEAD END						
Odd Side:	176	0	0	0	None	0
Even Side:	176	0	0	0	None	0
Street : SKUNK ROAD						
Segment: SKUNK RD						
From:RIVER ROAD						
To: MIDDLE ROAD						
Odd Side:	1864	0	0	0	None	0
Even Side:	1864	0	0	0	None	0
Street : SOUTH PLEASANT STREET						
Segment: SOUTH PLEASANT ST-01						
From:TANNERY LANE						
To: BROAD STREET						
Odd Side:	448	0	0	0	None	0
Even Side:	448	0	0	0	None	0
Segment: SOUTH PLEASANT ST-02						
From:BROAD STREET						
To: FRIEND STREET						
Odd Side:	284	0	0	0	None	0
Even Side:	284	0	0	0	None	0
Segment: SOUTH PLEASANT ST-03						
From:FRIEND STREET						
To: HIGH STREET						
Odd Side:	442	0	0	0	Bit. Berm (Cape Cod)	4
Even Side:	442	0	0	0	Bit. Berm (Cape Cod)	4
Segment: SOUTH PLEASANT ST-04						
From:HIGH STREET						
To: DEAD END						
Odd Side:	814	0	0	0	None	0
Even Side:	814	0	0	0	None	0

	Length	Width	Material	Condition	Curb Type	Reveal
Street : SPENCER WAY						
Segment: SPENCER WAY						
From:BEAR HILL ROAD						
	To: CUL-DE-SAC					
Odd Side:	407	0	0	0	Sloped Granite	5
Even Side:	407	0	0	0	Sloped Granite	5

Street : SPRING HILL ROAD

Segment: SPRING HILL RD						
From:LITTLE POND ROAD						
	To: LITTLE POND ROAD					
Odd Side:	3796	4	Asphalt	Poor	Bit. Berm (Cape Cod)	5
Even Side:	3796	0	0	0	Bit. Berm (Cape Cod)	5

Street : SPRING STREET

Segment: SPRING ST						
From:PROSPECT STREET						
	To: PINE STREET					
Odd Side:	406	0	0	0	Bit. Berm (Cape Cod)	6
Even Side:	406	0	0	0	Bit. Berm (Cape Cod)	6

Street : STEVENS TERRACE

Segment: STEVENS TER-01						
From:WEST PARISH LANE						
	To: CLEMENT PLACE					
Odd Side:	496	0	0	0	None	0
Even Side:	496	4	Asphalt	Fair	None	0

Segment: STEVENS TER-02

From:CLEMENT PLACE						
	To: CHASE CRESCENT					
Odd Side:	463	0	0	0	None	0
Even Side:	463	0	0	0	None	0

Street : SUMMER STREET

Segment: SUMMER ST-01						
From:MAPLE STREET						
	To: PINE STREET					
Odd Side:	249	0	0	0	Bit. Berm (Cape Cod)	5
Even Side:	249	0	0	0	Bit. Berm (Cape Cod)	5

	Length	Width	Material	Condition	Curb Type	Reveal
Segment: SUMMER ST-02						
From: PINE STREET	To: PROSPECT STREET					
Odd Side:	358	4	Concrete	Poor	None	0
Even Side:	358	0	0	0	Bit. Berm (Cape Cod)	5
Segment: SUMMER ST-03						
From: PROSPECT STREET	To: LINCOLN STREET					
Odd Side:	263	4	Concrete	Fair	Bit. Berm (Cape Cod)	6
Even Side:	263	4	Concrete	Poor	Bit. Berm (Cape Cod)	6
Segment: SUMMER ST-04						
From: LINCOLN STREET	To: VENDOME STREET					
Odd Side:	277	4	Concrete	Poor	Bit. Berm (Cape Cod)	6
Even Side:	277	4	Mix	Fair	Bit. Berm (Cape Cod)	6
Segment: SUMMER ST-05						
From: VENDOME STREET	To: GROVE STREET					
Odd Side:	211	4	Concrete	Fair	Bit. Berm (Cape Cod)	6
Even Side:	211	4	Concrete	Fair	Bit. Berm (Cape Cod)	6
Street : SUNSET TERRACE						
Segment: SUNSET TER						
From: EMERY STREET	To: MIDDLE ROAD					
Odd Side:	1162	0	0	0	None	0
Even Side:	1162	0	0	0	None	0
Street : TIMOTHY ROAD						
Segment: TIMOTHY RD-01						
From: EMERY STREET	To: GLENN ROAD					
Odd Side:	268	0	0	0	Sloped Granite	5
Even Side:	268	0	0	0	Sloped Granite	5
Segment: TIMOTHY RD-02						
From: GLENN ROAD	To: CHAMPION STREET					
Odd Side:	249	0	0	0	Sloped Granite	5
Even Side:	249	0	0	0	Sloped Granite	5

	Length	Width	Material	Condition	Curb Type	Reveal
Street : TOWN FOREST ROAD						
Segment: TOWN FOREST RD						
From:WINTER STREET		To: DEAD END				
Odd Side:	407	0	0	0	Bit. Berm (Standard)	4
Even Side:	407	0	0	0	None	0
Street : TRAILER PARK ROAD						
Segment: TRAILER PARK RD-01						
From:EMERY STREET		To: SHARON CIRCLE				
Odd Side:	260	0	0	0	None	0
Even Side:	260	0	0	0	None	0
Segment: TRAILER PARK RD-02						
From:SHARON CIRCLE		To: LISA CIRCLE				
Odd Side:	95	0	0	0	None	0
Even Side:	95	0	0	0	None	0
Segment: TRAILER PARK RD-03						
From:LISA CIRCLE		To: SHARON CIRCLE				
Odd Side:	113	0	0	0	None	0
Even Side:	113	0	0	0	None	0
Segment: TRAILER PARK RD-04						
From:SHARON CIRCLE		To: LISA CIRCLE				
Odd Side:	103	0	0	0	None	0
Even Side:	103	0	0	0	None	0
Street : UNION STREET						
Segment: UNION ST-01						
From:CURRIER AVENUE		To: UNION STREET EXTENSION				
Odd Side:	644	0	0	0	None	0
Even Side:	644	0	0	0	Bit. Berm (Cape Cod)	4

	Length	Width	Material	Condition	Curb Type	Reveal
Segment: UNION ST-02						
From:UNION STREET EXTENSION	To: ADAMS STREET					
Odd Side:	360	0	0	0	None	0
Even Side:	360	4	Asphalt	Fair	Vertical Granite	5
Segment: UNION ST-03						
From:ADAMS STREET	To: WEST MAIN STREET					
Odd Side:	170	0	0	0	None	0
Even Side:	170	4	Mix	Fair	Vertical Granite	5
Street : UNION STREET EXTENSION						
Segment: UNION STREET EXT						
From:UNION STREET	To: LOCUST STREET					
Odd Side:	1422	0	0	0	None	0
Even Side:	1422	4	Asphalt	Fair	Vertical Granite	4
Street : VALE STREET						
Segment: VALE ST						
From:PLEASANT STREET	To: MIDDLE STREET					
Odd Side:	462	0	0	0	None	0
Even Side:	462	0	0	0	None	0
Street : VALLEY STREET						
Segment: VALLEY ST-01						
From:CHESTNUT STREET	To: MYTHICAL STREET					
Odd Side:	404	0	0	0	None	0
Even Side:	404	0	0	0	None	0
Segment: VALLEY ST-02						
From:MYTHICAL STREET	To: CUL-DE-SAC					
Odd Side:	721	0	0	0	None	0
Even Side:	721	0	0	0	None	0

	Length	Width	Material	Condition	Curb Type	Reveal
Street : VENDOME STREET						
Segment: VENDOME ST						
From:SUMMER STREET	To: WINTER STREET					
Odd Side:	637	0	0	0	Bit. Berm (Cape Cod)	6
Even Side:	637	4	Asphalt	Fair	Bit. Berm (Cape Cod)	6
Street : WALLACE WAY						
Segment: WALLACE WAY						
From:EAST MAIN STREET	To: DEAD END					
Odd Side:	1148	0	0	0	None	0
Even Side:	1148	0	0	0	None	0
Street : WALNUT STREET						
Segment: WALNUT ST						
From:LOCUST STREET	To: LOCUST GROVE AVENUE					
Odd Side:	944	4	Concrete	Poor	Bit. Berm (Standard)	4
Even Side:	944	0	0	0	None	0
Street : WEST HADLEY ROAD						
Segment: WEST HADLEY RD						
From:HADLEY ROAD	To: NEW HAMPSHIRE STATE LINE					
Odd Side:	1829	0	0	0	None	0
Even Side:	1829	0	0	0	None	0
Street : WEST MAIN STREET						
Segment: WEST MAIN ST-01						
From:CHURCH STREET	To: LITTLES COURT					
Odd Side:	297	5	Concrete	Excellent	Vertical Granite	5
Even Side:	297	8	Concrete	Excellent	Vertical Granite	5
Segment: WEST MAIN ST-02						
From:LITTLES COURT	To: FAIRFIELD AVENUE					
Odd Side:	282	5	Concrete	Excellent	Vertical Granite	5
Even Side:	282	6	Concrete	Excellent	Vertical Granite	5

	Length	Width	Material	Condition	Curb Type	Reveal
Segment: WEST MAIN ST-03						
From:FAIRFIELD AVENUE	To: LOCUST STREET					
Odd Side:	357	5	Concrete	Excellent	Vertical Granite	5
Even Side:	357	6	Concrete	Excellent	Vertical Granite	5
Segment: WEST MAIN ST-04						
From:LOCUST STREET	To: FOREST STREET					
Odd Side:	340	5	Concrete	Excellent	Vertical Granite	5
Even Side:	340	8	Concrete	Excellent	Vertical Granite	5
Segment: WEST MAIN ST-05						
From:FOREST STREET	To: UNION STREET					
Odd Side:	553	5	Concrete	Excellent	Vertical Granite	5
Even Side:	553	5	Concrete	Excellent	Vertical Granite	5
Segment: WEST MAIN ST-06						
From:UNION STREET	To: ORCHARD STREET					
Odd Side:	97	5	Concrete	Excellent	Vertical Granite	5
Even Side:	97	5	Concrete	Excellent	Vertical Granite	5
Street : WEST PARISH LANE						
Segment: WEST PARISH LN-01						
From:BIRCH MEADOW ROAD	To: CLEMENT PLACE					
Odd Side:	637	0	0	0	Sloped Granite	4
Even Side:	637	3	Asphalt	Poor	Sloped Granite	4
Segment: WEST PARISH LN-02						
From:CLEMENT PLACE	To: STEVENS TERRACE					
Odd Side:	1107	0	0	0	None	0
Even Side:	1107	3	Asphalt	Poor	None	0
Segment: WEST PARISH LN-03						
From:STEVENS TERRACE	To: CHASE CRESCENT					
Odd Side:	690	0	0	0	None	0
Even Side:	690	4	0	0	None	0

	Length	Width	Material	Condition	Curb Type	Reveal
Street : WEST SHORE ROAD						
Segment: WEST SHORE RD-01						
From:BEAR HILL ROAD						
To: COLGAN ROAD						
Odd Side:	1481	0	0	0	None	0
Even Side:	1481	0	0	0	None	0
Segment: WEST SHORE RD-02						
From:COLGAN ROAD						
To: GREYSTONE ROAD						
Odd Side:	204	0	0	0	None	0
Even Side:	204	0	0	0	None	0
Segment: WEST SHORE RD-03						
From:GREYSTONE ROAD						
To: WEST SHORE ROAD						
Odd Side:	394	0	0	0	None	0
Even Side:	394	0	0	0	None	0
Segment: WEST SHORE RD-04						
From:ALNETTE ROAD						
To: WEST SHORE ROAD						
Odd Side:	229	0	0	0	None	0
Even Side:	229	0	0	0	None	0
Segment: WEST SHORE RD-05						
From:WEST SHORE ROAD						
To: AHERN CIRCLE						
Odd Side:	1032	0	0	0	None	0
Even Side:	1032	0	0	0	None	0
Segment: WEST SHORE RD-06						
From:AHERN CIRCLE						
To: DEAD END						
Odd Side:	85	0	0	0	None	0
Even Side:	85	0	0	0	None	0
Street : WESTMINISTER ROAD						
Segment: WESTMINISTER RD						
From:WEST MAIN STREET						
To: BELLMORE STREET						
Odd Side:	797	0	0	0	None	0
Even Side:	797	0	0	0	None	0

	Length	Width	Material	Condition	Curb Type	Reveal
Street : WHITTIER DRIVE						
Segment: WHITTIER DR						
From:WEST MAIN STREET	To: GREENLEAF CIRCLE					
Odd Side:	793	0	0	0	None	0
Even Side:	793	0	0	0	None	0
Street : WILLOWDALE DRIVE						
Segment: WILLOWDALE DR-01						
From:CHURCH STREET	To: WILLOWDALE DRIVE					
Odd Side:	587	4	Asphalt	Fair	Sloped Granite	5
Even Side:	587	0	0	0	Sloped Granite	5
Segment: WILLOWDALE DR-02						
From:WILLOWDALE DRIVE	To: WILLOWDALE DRIVE					
Odd Side:	1598	4	Asphalt	Fair	Sloped Granite	6
Even Side:	1598	0	0	0	Sloped Granite	6
Street : WINTER STREET						
Segment: WINTER ST-01						
From:CHURCH STREET	To: TOWN FOREST ROAD					
Odd Side:	1841	4	Asphalt	Good	Bit. Berm (Standard)	6
Even Side:	1841	0	0	0	None	0
Segment: WINTER ST-02						
From:TOWN FOREST ROAD	To: NICHOLS STREET					
Odd Side:	287	4	Asphalt	Poor	None	0
Even Side:	287	0	0	0	None	0
Segment: WINTER ST-03						
From:NICHOLS STREET	To: PINE STREET					
Odd Side:	781	4	Asphalt	Replace	None	0
Even Side:	781	0	0	0	None	0

	Length	Width	Material	Condition	Curb Type	Reveal
Segment: WINTER ST-04						
From: PINE STREET	To: PROSPECT STREET					
Odd Side:	485	4	Asphalt	Poor	None	0
Even Side:	485	0	0	0	None	0
Segment: WINTER ST-05						
From: PROSPECT STREET	To: LINCOLN STREET					
Odd Side:	247	4	Asphalt	Fair	None	0
Even Side:	247	0	0	0	None	0
Segment: WINTER ST-06						
From: LINCOLN STREET	To: VENDOME STREET					
Odd Side:	329	4	Concrete	Fair	None	0
Even Side:	329	0	0	0	None	0
Street : WOODLAND STREET						
Segment: WOODLAND ST-01						
From: WEST MAIN STREET	To: GROVE STREET					
Odd Side:	689	4	Mix	Poor	None	0
Even Side:	689	4	Mix	Poor	None	0
Segment: WOODLAND ST-02						
From: GROVE STREET	To: VENDOME STREET					
Odd Side:	466	4	Mix	Fair	None	0
Even Side:	466	4	Mix	Poor	None	0
Segment: WOODLAND ST-03						
From: VENDOME STREET	To: LINCOLN STREET					
Odd Side:	362	0	0	0	None	0
Even Side:	362	4	Concrete	Fair	None	0
Segment: WOODLAND ST-04						
From: LINCOLN STREET	To: DEAD END					
Odd Side:	256	0	0	0	Bit. Berm (Cape Cod)	4
Even Side:	256	0	0	0	Bit. Berm (Cape Cod)	4

Town of Merrimac, Massachusetts

Pavement Management Program

Town Streets Sorted By Street Name, With Striping

Street Nam	From	To	Width	Length	Centerline Striping	Edgeline Odd	Edgeline Even
ABBOTT STREET	0.194 Miles						
ABBOT ST	SAWYER STREET	CHURCH STREET	22	1,022	None	None	None
ADAMS STREET	0.150 Miles						
ADAMS ST	LOCUST STREET	UNION STREET	20	792	None	None	None
AHERN CIRCLE	0.061 Miles						
AHERN CIR	WEST SHORE ROAD	CUL-DE-SAC	24	320	None	None	None
ATTITASH STREET	0.361 Miles						
ATTITASH ST-01	EAST MAIN STREET	PLEASANT VIEW ROAD	22	827	None	None	None
ATTITASH ST-02	PLEASANT VIEW ROAD	HILLSIDE AVENUE	22	492	None	None	None
ATTITASH ST-03	HILLSIDE AVENUE	MEADOW AVENUE	22	205	None	None	None
ATTITASH ST-04	MEADOW AVENUE	DEAD END	16	382	None	None	None
BARTLETT STREET	0.142 Miles						
BARTLETT ST	SCHOOL STREET	MILL STREET	24	751	None	None	None
BATTIS ROAD	0.662 Miles						
BATTIS RD-01	HIGHLAND ROAD	HUSE ROAD	18	2,040	None	None	None
BATTIS RD-02	HUSE ROAD	GRAVEL ROAD	18	1,457	None	None	None
BEAR HILL ROAD	2.698 Miles						
BEAR HILL RD-01	EAST MAIN STREET	SPENCER WAY	22	829	DYCL	None	None
BEAR HILL RD-02	SPENCER WAY	HOUSE #15	22	1,142	DYCL	None	None
BEAR HILL RD-03	HOUSE #15	HOUSE #24	22	1,142	DYCL	None	None
BEAR HILL RD-04	HOUSE #24	LANE TEN ACRE ROAD	22	1,142	DYCL	None	None
BEAR HILL RD-05	LANE TEN ACRE ROAD	OLD BEAR HILL ROAD	22	556	DYCL	None	None
BEAR HILL RD-06	OLD BEAR HILL ROAD	OLD BEAR HILL ROAD	22	941	None	None	None
BEAR HILL RD-07	OLD BEAR HILL ROAD	WEST SHORE ROAD	22	379	None	None	None
BEAR HILL RD-08	WEST SHORE ROAD	LAKEWOODS AVENUE	22	1,662	DYCL	SWEL	SWEL
BEAR HILL RD-09	LAKEWOODS AVENUE	OLD BEAR HILL ROAD	22	1,961	DYCL	SWEL	SWEL
BEAR HILL RD-10	OLD BEAR HILL ROAD	HARRIMAN ROAD	22	2,788	DYCL	SWEL	SWEL
BEAR HILL RD-11	HARRIMAN ROAD	NEW HAMPSHIRE STATE LINE	22	1,703	DYCL	SWEL	SWEL
BELMORE ROAD	0.180 Miles						
BELMORE RD-01	WESTMINISTER ROAD	MAPLETON ROAD	18	75	None	None	None

Street Nam	From	To	Width	Length	Centerline Striping	Edgeline Odd	Edgeline Even
BELMORE RD-02	MAPLETON ROAD	PINEHURST STREET	18	878	None	None	None
BILLING STREET	0.021 Miles						
BILLING ST	RIDGEFIELD STREET	DEAD END	12	112	None	None	None
BIRCH MEADOW ROAD	1.853 Miles						
BIRCH MEADOW RD-01	WEST MAIN STREET	WEST PARISH LANE	26	2,308	DYCL	SWEL	SWEL
BIRCH MEADOW RD-02	WEST PARISH LANE	PAVEMENT CHANGE	26	1,846	DYCL	SWEL	SWEL
BIRCH MEADOW RD-03	PAVEMENT CHANGE	PAVEMENT CHANGE	26	1,846	DYCL	SWEL	SWEL
BIRCH MEADOW RD-04	WEST PARISH LANE	BIRCH MEADOW LOOP	26	1,846	DYCL	SWEL	SWEL
BIRCH MEADOW RD-05	BIRCH MEADOW LOOP	FINN LANE	26	452	DYCL	SWEL	SWEL
BIRCH MEADOW RD-06	FINN LANE	HEATH ROAD	22	1,487	DYCL	SWEL	SWEL
BROAD STREET	0.826 Miles						
BROAD ST-01	EAST MAIN STREET	LANCASTER COURT	24	664	DYCL	SWEL	SWEL
BROAD ST-02	LANCASTER COURT	MILL STREET	24	898	DYCL	SWEL	SWEL
BROAD ST-03	ON RAMP	HIGH STREET	40	251	DYCL	SWEL	SWEL
BROAD ST-04	HIGH STREET	SOUTH PLEASANT STREET	24	1,522	DYCL	SWEL	SWEL
BROAD ST-05	SOUTH PLEASANT STREET	RIVER ROAD	24	377	DYCL	SWEL	SWEL
BROAD ST-06	HIGH STREET	CUL-DE-SAC	16	649	None	None	None
BURNSIDE LANE	0.112 Miles						
BURNSIDE LN-01	EMERY STREET	DUNEVEGAN DRIVE	22	592	None	None	None
CENTRAL STREET	0.128 Miles						
CENTRAL ST-01	SCHOOL STREET	CENTRAL ST-02	16	421	None	None	None
CENTRAL ST-02	CENTRAL ST-01	GREEN STREET	16	255	None	None	None
CHAMPION STREET	0.250 Miles						
CHAMPION ST-01	EMERY STREET	GLENN ROAD	24	341	None	None	None
CHAMPION ST-02	GLENN ROAD	TIMOTHY STREET	24	979	None	None	None
CHASE CRESCENT	0.359 Miles						
CHASE CRESCENT-01	NOYES LANE	WEST PARISH LANE	24	896	None	None	None
CHASE CRESCENT-02	WEST PARISH LANE	STEVENS TERRACE	24	358	None	None	None
CHASE CRESCENT-03	STEVENS TERRACE	NOYES LANE	24	639	None	None	None
CHURCH STREET	1.017 Miles						
CHURCH ST-01	WINTER STREET	HANSOM DRIVE	24	856	DYCL	SWEL	SWEL
CHURCH ST-02	HANSOM DRIVE	WILLOWDALE DRIVE	24	1,490	DYCL	SWEL	SWEL
CHURCH ST-03	WILLOWDALE DRIVE	NICHOLS STREET	28	544	DYCL	SWEL	SWEL
CHURCH ST-04	NICHOLS STREET	ABBOTT STREET	28	331	DYCL	SWEL	SWEL
CHURCH ST-05	ABBOTT STREET	MAPLE STREET	28	450	DYCL	SWEL	SWEL
CHURCH ST-06	MAPLE STREET	PINE STREET	28	297	DYCL	SWEL	SWEL

Street Nam	From	To	Width	Length	Centerline Striping	Edgeline Odd	Edgeline Even
CHURCH ST-07	PINE STREET	PROSPECT STREET	28	169	DYCL	SWEL	SWEL
CHURCH ST-08	PROSPECT STREET	JUDKINS COURT	28	230	DYCL	SWEL	SWEL
CHURCH ST-09	JUDKINS COURT	MECHANICS STREET	28	521	DYCL	SWEL	SWEL
CHURCH ST-10	MECHANICS STREET	GROVE STREET	28	335	DYCL	Bike Lane	Bike Lane
CHURCH ST-11	GROVE STREET	EAST MAIN STREET	28	147	DYCL	Bike Lane	Bike Lane
CLEMENT PLACE	0.166 Miles						
CLEMENT PL	WEST PARISH LANE	STEVENS TERRACE	24	877	None	None	None
COLBY STREET	0.030 Miles						
COLBY ST	CURRIER AVENUE	DEAD END	14	160	None	None	None
CURRIER AVENUE	0.057 Miles						
CURRIER AVE	COLBY STREET	WEST MAIN STREET	18	300	None	None	None
DUNEVEGAN DRIVE	0.140 Miles						
DUNEVEGAN DR-01	BURNSIDE AVENUE	BURNSIDE AVENUE	24	741	None	None	None
EAST MAIN STREET	0.054 Miles						
EAST MAIN ST-01	LIBERTY STREET	SCHOOL STREET	30	177	DYCL	SWEL	SWEL
EAST MAIN ST-02	SCHOOL STREET	CHURCH STREET	30	108	DYCL	SWEL	SWEL
EMERY STREET	0.566 Miles						
EMERY ST-01	EAST MAIN STREET	TRAILER PARK ROAD	24	439	DYCL	SWEL	SWEL
EMERY ST-02	TRAILER PARK ROAD	BURNSIDE LANE	24	944	DYCL	SWEL	SWEL
EMERY ST-03	OVERPASS	CHAMPION STREET	24	180	DYCL	SWEL	SWEL
EMERY ST-04	CHAMPION STREET	TIMOTHY ROAD	24	896	DYCL	SWEL	SWEL
EMERY ST-05	TIMOTHY ROAD	SUNSET TERRACE	24	259	DYCL	SWEL	SWEL
EMERY ST-06	SUNSET TERRACE	MIDDLE ROAD	24	269	DYCL	SWEL	SWEL
EQUESTRIAN WAY	0.143 Miles						
EQUESTRIAN WAY	HADLEY ROAD	CUL-DE-SAC	24	755	None	None	None
GLENN ROAD	0.068 Miles						
GLENN RD-01	CHAMPION STREET	HSE #8	24	361	None	None	None
GREEN STREET	0.177 Miles						
GREEN ST-01	LOCUST STREET	CENTRAL STREET	28	522	None	None	None
GREEN ST-02	CENTRAL STREET	SCHOOL STREET	28	410	None	None	None
GROVE STREET	0.417 Miles						
GROVE ST-01	ORCHARD STREET	FOREST STREET	22	573	None	None	None
GROVE ST-02	FOREST STREET	WOODLAND STREET	22	233	None	None	None
GROVE ST-03	WOODLAND STREET	SUMMER STREET	26	492	None	None	None
GROVE ST-04	SUMMER STREET	CHURCH STREET	26	903	None	None	None

Street Nam	From	To	Width	Length	Centerline Striping	Edgeline Odd	Edgeline Even
GUNNISON DRIVE	0.148 Miles						
GUNNISON DR	WEST MAIN STREET	NOYES LANE	24	779	None	None	None
HADLEY ROAD	1.584 Miles						
HADLEY RD-01	HEATH ROAD	WEST HADLEY ROAD	24	3,324	DYCL	SWEL	SWEL
HADLEY RD-02	WEST HADLEY ROAD	EQUESTRIAN WAY	24	4,654	DYCL	SWEL	SWEL
HADLEY RD-03	EQUESTRIAN WAY	NEW HAMPSHIRE STATE LINE	24	387	DYCL	SWEL	SWEL
HANSOM DRIVE	0.613 Miles						
HANSOM DR-01	CHURCH STREET	LANDAU LANE	24	775	None	None	None
HANSOM DR-02	LANDAU LANE	LANDAU LANE	24	1,847	None	None	None
HANSOM DR-03	LANDAU LANE	CUL-DE-SAC	24	612	None	None	None
HARRIMAN ROAD	0.921 Miles						
HARRIMAN RD-01	BEAR HILL ROAD	OLD BEAR HILL ROAD	22	873	None	None	None
HARRIMAN RD-02	OLD BEAR HILL ROAD	RED OAK ACRES	22	2,772	None	None	None
HARRIMAN RD-03	RED OAK ACRES	HIGHLAND ROAD	22	1,220	None	None	None
HEATH BROOK ROAD	0.225 Miles						
HEATH BROOK RD	HEATH ROAD	CUL-DE-SAC	24	1,189	None	None	None
HEATH ROAD	0.714 Miles						
HEATH RD-01	HADLEY ROAD	HEATH BROOK ROAD	20	1,813	DYCL	SWEL	SWEL
HEATH RD-02	HEATH BROOK ROAD	HAVERRHILL CITY LINE	20	1,956	DYCL	SWEL	SWEL
HEATHER CIRCLE	0.085 Miles						
HEATHER CIR	SAWYER STREET	CUL-DE-SAC	24	448	None	None	None
HIGH STREET	0.384 Miles						
HIGH ST-01	BROAD STREET	BROAD STREET	20	342	None	None	None
HIGH ST-02	BROAD STREET	SOUTH PLEASANT STREET	20	1,159	None	None	None
HIGH ST-03	SOUTH PLEASANT STREET	RIVER ROAD	20	528	None	None	None
HIGHLAND ROAD	1.474 Miles						
HIGHLAND RD-01	CHURCH STREET	HARRIMAN ROAD	24	728	DYCL	SWEL	SWEL
HIGHLAND RD-02	HARRIMAN ROAD	HUSE ROAD	24	2,041	DYCL	SWEL	SWEL
HIGHLAND RD-03	HUSE ROAD	BRUSH HILL ROAD	24	2,557	DYCL	SWEL	SWEL
HIGHLAND RD-04	BRUSH HILL ROAD	BATTIS ROAD	24	1,366	DYCL	SWEL	SWEL
HIGHLAND RD-05	BATTIS ROAD	NEW HAMPSHIRE STATE LINE	24	1,092	DYCL	SWEL	SWEL
HILLSIDE AVENUE	0.200 Miles						
HILLSIDE AVE-01	ATTITASH STREET	MERRIMACK AVENUE	15	768	None	None	None
HILLSIDE AVE-02	MERRIMACK AVENUE	DEAD END	15	288	None	None	None

Street Nam	From	To	Width	Length	Centerline Striping	Edgeline Odd	Edgeline Even
JUDKINS COURT	0.088 Miles						
JUDKINS CT	CHURCH STREET	DEAD END	16	463	None	None	None
LANDAU LANE	0.156 Miles						
LANDAU LN	HANSOM DRIVE	HANSOM DRIVE	24	826	None	None	None
LIBERTY STREET	0.435 Miles						
LIBERTY ST-01	EAST MAIN STREET	MECHANICS STREET	18	425	None	None	None
LIBERTY ST-02	MECHANICS STREET	END OF PAVEMENT	18	937	None	None	None
LIBERTY ST-03	END OF PAVEMENT	CHURCH STREET	18	937	None	None	None
LINCOLN STREET	0.163 Miles						
LINCOLN ST-01	WOODLAND STREET	WINTER STREET	24	186	None	None	None
LINCOLN ST-02	WINTER STREET	SUMMER STREET	24	674	None	None	None
LITTLE POND ROAD	1.175 Miles						
LITTLE POND RD-01	MERRIMAC STREET	LITTLE POND ROAD	24	881	None	None	None
LITTLE POND RD-02	LITTLE POND ROAD	SPRING HILL ROAD	24	830	None	None	None
LITTLE POND RD-03	SPRING HILL ROAD	SPRING HILL ROAD	24	935	None	None	None
LITTLE POND RD-04	SPRING HILL ROAD	LITTLE POND ROAD	24	3,558	None	None	None
LOCUST GROVE AVENUE	0.055 Miles						
LOCUST GROVE AVE	MIDDLE STREET	WALNUT STREET	16	293	None	None	None
LOCUST STREET	0.686 Miles						
LOCUST ST-01	RIVER ROAD	LOCUST GROVE ROAD	22	1,322	DYCL	SWEL	SWEL
LOCUST ST-02	LOCUST GROVE ROAD	INTERSTATE HIGHWAY	22	665	DYCL	SWEL	SWEL
LOCUST ST-03	INTERSTATE HIGHWAY	WALNUT STREET	22	99	DYCL	SWEL	SWEL
LOCUST ST-04	WALNUT STREET	MIDDLE STREET	18	308	DYCL	SWEL	SWEL
LOCUST ST-05	MIDDLE STREET	PLEASANT STREET	24	414	DYCL	SWEL	SWEL
LOCUST ST-06	PLEASANT STREET	ADAMS STREET	24	231	DYCL	SWEL	SWEL
LOCUST ST-07	ADAMS STREET	GREEN STREET	24	138	DYCL	SWEL	SWEL
LOCUST ST-08	GREEN STREET	WEST MAIN STREET	24	443	DYCL	SWEL	SWEL
MAPLE STREET	0.187 Miles						
MAPLE ST-01	SAWYER STREET	SUMMER STREET	18	302	None	None	None
MAPLE ST-02	SUMMER STREET	CHURCH STREET	18	687	None	None	None
MEADOW AVENUE	0.145 Miles						
MEADOW AVE-01	ATTITASH STREET	LAKE AVENUE	16	314	None	None	None
MEADOW AVE-02	LAKE AVENUE	PINE BLUFF AVENUE	16	119	None	None	None
MEADOW AVE-03	PINE BLUFF AVENUE	MERRIMACK AVENUE	16	335	None	None	None
MERRIMAC STREET	0.393 Miles						

Street Nam	From	To	Width	Length	Centerline Striping	Edgeline Odd	Edgeline Even
MERRIMAC ST-01	RIVER ROAD	MYTHICAL STREET	32	1,138	DYCL	SWEL	SWEL
MERRIMAC ST-02	MYTHICAL STREET	LITTLE POND ROAD	32	526	DYCL	SWEL	SWEL
MERRIMAC ST-03	LITTLE POND ROAD	HAVERHILL CITY LINE	32	411	DYCL	SWEL	SWEL
MERRIMACK AVENUE	0.141 Miles						
MERRIMACK AVE-01	HILLSIDE AVENUE	MEADOW AVENUE	16	362	None	None	None
MERRIMACK AVE-02	MEADOW AVENUE	OAK CIRCLE	16	381	None	None	None
MIDDLE ROAD	1.031 Miles						
MIDDLE RD-01	RIVER ROAD	PAVEMENT CHANGE	28	2,159	DYCL	SWEL	SWEL
MIDDLE RD-02	PAVEMENT CHANGE	EMERY STREET	28	2,159	DYCL	SWEL	SWEL
MIDDLE RD-03	EMERY STREET	SUNSET TERRACE	28	956	DYCL	SWEL	SWEL
MIDDLE RD-04	SUNSET TERRACE	AMESBURY TOWN LINE	28	172	DYCL	SWEL	SWEL
MIDDLE STREET	0.185 Miles						
MIDDLE ST-01	SCHOOL STREET	VALE STREET	24	333	None	None	None
MIDDLE ST-02	VALE STREET	LOCUST STREET	24	646	None	None	None
MILL STREET	0.355 Miles						
MILL ST-01	SCHOOL STREET	BROAD STREET	18	667	None	None	None
MILL ST-02	BROAD STREET	FEDERAL WAY	14	300	None	None	None
MILL ST-03	FEDERAL WAY	EAST MAIN STREET	14	909	None	None	None
MYTHICAL STREET	0.111 Miles						
MYTHICAL ST	MERRIMAC STREET	VALLEY STREET	19	585	None	None	None
NICHOLS STREET	0.290 Miles						
NICHOLS ST-01	CHURCH STREET	SAWYER STREET	20	1,056	None	None	None
NICHOLS ST-02	SAWYER STREET	WINTER STREET	20	475	None	None	None
NORTH STREET	0.723 Miles						
NORTH ST-01	EAST MAIN STREET	DEAD END	18	1,745	None	None	None
NORTH ST-02	RIVER ROAD	CUL-DE-SAC	16	2,071	None	None	None
NOYES LANE	0.428 Miles						
NOYES LN-01	GUNNISON DRIVE	CHASE CRESCENT	24	953	None	None	None
NOYES LN-02	CHASE CRESCENT	CHASE CRESCENT	24	731	None	None	None
NOYES LN-03	CHASE CRESCENT	GUNNISON DRIVE	24	574	None	None	None
OLD BEAR HILL ROAD	0.306 Miles						
OLD BEAR HILL RD-01	HARRIMAN ROAD	DEAD END	18	1,616	None	None	None
ORCHARD STREET	0.124 Miles						
ORCHARD ST-01	WEST MAIN STREET	GROVE STREET	24	653	None	None	None

Street Nam	From	To	Width	Length	Centerline Striping	Edgeline Odd	Edgeline Even
PINE BLUFF AVENUE	0.060 Miles						
PINE BLUFF AVE	MEADOW AVENUE	DEAD END	14	319	None	None	None
PINE STREET	0.282 Miles						
PINE ST-01	CHURCH STREET	SUMMER STREET	22	717	None	None	None
PINE ST-02	SUMMER STREET	SPRING STREET	22	229	None	None	None
PINE ST-03	SPRING STREET	WINTER STREET	22	542	None	None	None
PLEASANT STREET	0.176 Miles						
PLEASANT ST-01	LOCUST STREET	VALE STREET	24	626	None	None	None
PLEASANT ST-02	VALE STREET	SCHOOL STREET	24	303	None	None	None
PROSPECT HILL	0.133 Miles						
PROSPECT HILL	EAST MAIN STREET	DEAD END	16	704	None	None	None
PROSPECT STREET	0.275 Miles						
PROSPECT ST-01	CHURCH STREET	SUMMER STREET	20	743	None	None	None
PROSPECT ST-02	SUMMER STREET	SPRING STREET	20	219	None	None	None
PROSPECT ST-03	SPRING STREET	WINTER STREET	20	489	None	None	None
RAILROAD AVENUE	0.077 Miles						
RAILROAD AVE	CHURCH STREET	DEAD END	16	406	None	None	None
RED OAK ACRES	0.403 Miles						
RED OAK ACRES-01	HARRIMAN ROAD	RED OAK ACRES	24	1,227	None	None	None
RED OAK ACRES-02 (NE)	RED OAK ACRES	CUL-DE-SAC	24	530	None	None	None
RED OAK ACRES-03 (SW)	RED OAK ACRES	CUL-DE-SAC	24	369	None	None	None
RIDGEFIELD STREET	0.195 Miles						
RIDGEFIELD ST-01	PINEHURST STREET	BILLING STREET	14	880	None	None	None
RIDGEFIELD ST-02	BILLING STREET	WESTMINISTER ROAD	14	147	None	None	None
RIVER ROAD	3.099 Miles						
RIVER RD-01	AMESBURY TOWN LINE	SKUNK ROAD	22	665	None	None	None
RIVER RD-02	SKUNK ROAD	BANCROFT LANE	22	2,516	None	None	None
RIVER RD-03	BANCROFT LANE	MIDDLE ROAD	22	368	None	None	None
RIVER RD-04	MIDDLE ROAD	BROAD STREET	20	702	DYCL	SWEL	SWEL
RIVER RD-05	BROAD STREET	FRIEND STREET	24	285	DYCL	SWEL	SWEL
RIVER RD-06	FRIEND STREET	HIGH STREET	24	137	DYCL	SWEL	SWEL
RIVER RD-07	HIGH STREET	PAVEMENT CHANGE	18	3,718	DYCL	SWEL	SWEL
RIVER RD-08	PAVEMENT CHANGE	LOCUST STREET	18	3,718	DYCL	SWEL	SWEL
RIVER RD-09	LOCUST STREET	MERRIMAC STREET	18	1,655	DYCL	SWEL	SWEL
RIVER RD-10	MERRIMAC STREET	HAVERHILL CITY LINE	24	2,599	DYCL	SWEL	SWEL

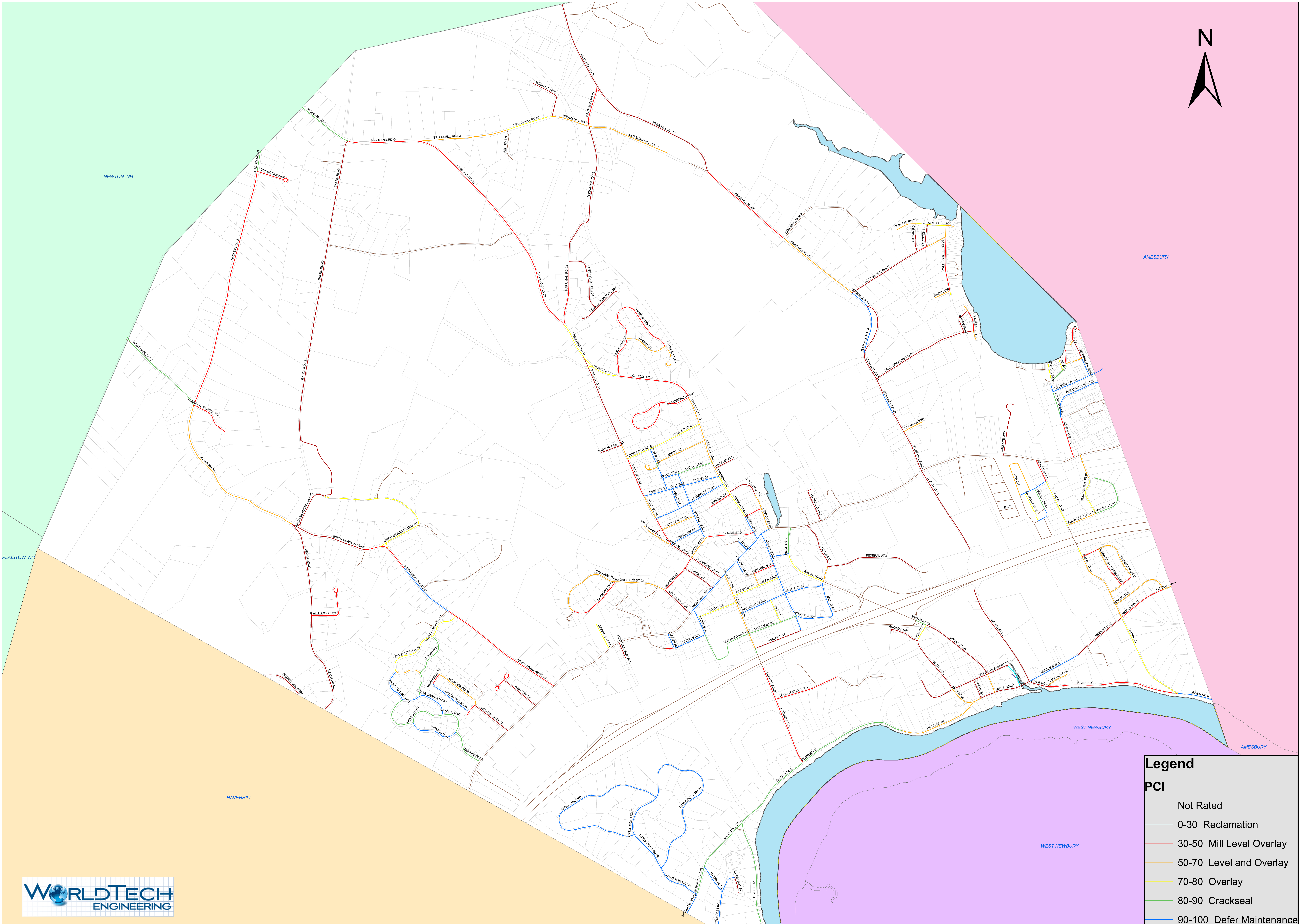

Street Nam	From	To	Width	Length	Centerline Striping	Edgeline Odd	Edgeline Even
SAWYER STREET	0.162 Miles						
SAWYER ST-01	PINE STREET	MAPLE STREET	18	233	None	None	None
SAWYER ST-02	MAPLE STREET	HEATHER CIRCLE	18	249	None	None	None
SAWYER ST-03	HEATHER CIRCLE	ABBOTT STREET	18	75	None	None	None
SAWYER ST-04	ABBOTT STREET	NICHOLS STREET	18	296	None	None	None
SCHOOL STREET	0.463 Miles						
SCHOOL ST-01	EAST MAIN STREET	LANCASTER COURT	28	502	DYCL	SWEL	SWEL
SCHOOL ST-02	LANCASTER COURT	CENTRAL STREET	24	141	None	None	None
SCHOOL ST-03	CENTRAL STREET	GREEN STREET	24	254	None	None	None
SCHOOL ST-04	GREEN STREET	PLEASANT STREET	24	335	None	None	None
SCHOOL ST-05	PLEASANT STREET	MIDDLE STREET	24	473	None	None	None
SCHOOL ST-06	MIDDLE STREET	MILL STREET	24	738	None	None	None
SKUNK ROAD	0.353 Miles						
SKUNK RD	RIVER ROAD	MIDDLE ROAD	22	1,864	None	None	None
SOUTH PLEASANT STREET	0.377 Miles						
SOUTH PLEASANT ST-01	TANNERY LANE	BROAD STREET	16	448	None	None	None
SOUTH PLEASANT ST-02	BROAD STREET	FRIEND STREET	16	284	None	None	None
SOUTH PLEASANT ST-03	FRIEND STREET	HIGH STREET	16	442	None	None	None
SOUTH PLEASANT ST-04	HIGH STREET	DEAD END	16	814	None	None	None
SPENCER WAY	0.077 Miles						
SPENCER WAY	BEAR HILL ROAD	CUL-DE-SAC	24	407	None	None	None
SPRING HILL ROAD	0.719 Miles						
SPRING HILL RD	LITTLE POND ROAD	LITTLE POND ROAD	24	3,796	None	None	None
SPRING STREET	0.077 Miles						
SPRING ST	PROSPECT STREET	PINE STREET	20	406	None	None	None
STEVENS TERRACE	0.182 Miles						
STEVENS TER-01	WEST PARISH LANE	CLEMENT PLACE	24	496	None	None	None
STEVENS TER-02	CLEMENT PLACE	CHASE CRESCENT	24	463	None	None	None
SUMMER STREET	0.257 Miles						
SUMMER ST-01	MAPLE STREET	PINE STREET	26	249	None	None	None
SUMMER ST-02	PINE STREET	PROSPECT STREET	26	358	None	None	None
SUMMER ST-03	PROSPECT STREET	LINCOLN STREET	26	263	None	None	None
SUMMER ST-04	LINCOLN STREET	VENDOME STREET	26	277	None	None	None
SUMMER ST-05	VENDOME STREET	GROVE STREET	26	211	None	None	None
SUNSET TERRACE	0.220 Miles						

Street Nam	From	To	Width	Length	Centerline Striping	Edgeline Odd	Edgeline Even
SUNSET TER	EMERY STREET	MIDDLE ROAD	16	1,162	None	None	None
TIMOTHY ROAD	0.098 Miles						
TIMOTHY RD-01	EMERY STREET	GLENN ROAD	24	268	None	None	None
TIMOTHY RD-02	GLENN ROAD	CHAMPION STREET	24	249	None	None	None
TOWN FOREST ROAD	0.077 Miles						
TOWN FOREST RD	WINTER STREET	DEAD END	20	407	None	None	None
UNION STREET	0.222 Miles						
UNION ST-01	CURRIER AVENUE	UNION STREET EXTENSION	15	644	None	None	None
UNION ST-02	UNION STREET EXTENSION	ADAMS STREET	24	360	None	None	None
UNION ST-03	ADAMS STREET	WEST MAIN STREET	24	170	None	None	None
UNION STREET EXTENSION	0.269 Miles						
UNION STREET EXT	UNION STREET	LOCUST STREET	24	1,422	None	SWEL	SWEL
VALE STREET	0.088 Miles						
VALE ST	PLEASANT STREET	MIDDLE STREET	10	462	None	None	None
VALLEY STREET	0.213 Miles						
VALLEY ST-01	CHESTNUT STREET	MYTHICAL STREET	18	404	None	None	None
VALLEY ST-02	MYTHICAL STREET	CUL-DE-SAC	18	721	None	None	None
VENDOME STREET	0.121 Miles						
VENDOME ST	SUMMER STREET	WINTER STREET	20	637	None	None	None
WALNUT STREET	0.179 Miles						
WALNUT ST	LOCUST STREET	LOCUST GROVE AVENUE	18	944	None	None	None
WEST HADLEY ROAD	0.346 Miles						
WEST HADLEY RD	HADLEY ROAD	NEW HAMPSHIRE STATE LINE	18	1,829	DYCL	SWEL	SWEL
WEST MAIN STREET	0.365 Miles						
WEST MAIN ST-01	CHURCH STREET	LITTLES COURT	30	297	DYCL	SWEL	SWEL
WEST MAIN ST-02	LITTLES COURT	FAIRFIELD AVENUE	30	282	DYCL	SWEL	SWEL
WEST MAIN ST-03	FAIRFIELD AVENUE	LOCUST STREET	30	357	DYCL	SWEL	SWEL
WEST MAIN ST-04	LOCUST STREET	FOREST STREET	30	340	DYCL	SWEL	SWEL
WEST MAIN ST-05	FOREST STREET	UNION STREET	30	553	DYCL	SWEL	SWEL
WEST MAIN ST-06	UNION STREET	ORCHARD STREET	30	97	DYCL	SWEL	SWEL
WEST PARISH LANE	0.461 Miles						
WEST PARISH LN-01	BIRCH MEADOW ROAD	CLEMENT PLACE	24	637	None	None	None
WEST PARISH LN-02	CLEMENT PLACE	STEVENS TERRACE	24	1,107	None	None	None
WEST PARISH LN-03	STEVENS TERRACE	CHASE CRESCENT	24	690	None	None	None

Street Nam	From	To	Width	Length	Centerline Striping	Edgeline Odd	Edgeline Even
WEST SHORE ROAD	0.394 Miles						
WEST SHORE RD-01	BEAR HILL ROAD	COLGAN ROAD	20	1,481	None	None	None
WEST SHORE RD-02	COLGAN ROAD	GREYSTONE ROAD	20	204	None	None	None
WEST SHORE RD-03	GREYSTONE ROAD	WEST SHORE ROAD	20	394	None	None	None
WESTMINISTER ROAD	0.151 Miles						
WESTMINISTER RD	WEST MAIN STREET	BELLMORE STREET	18	797	None	None	None
WILLOWDALE DRIVE	0.414 Miles						
WILLOWDALE DR-01	CHURCH STREET	WILLOWDALE DRIVE	24	587	None	None	None
WILLOWDALE DR-02	WILLOWDALE DRIVE	WILLOWDALE DRIVE	24	1,598	None	None	None
WINTER STREET	0.752 Miles						
WINTER ST-01	CHURCH STREET	TOWN FOREST ROAD	22	1,841	None	None	None
WINTER ST-02	TOWN FOREST ROAD	NICHOLS STREET	22	287	None	None	None
WINTER ST-03	NICHOLS STREET	PINE STREET	22	781	None	None	None
WINTER ST-04	PINE STREET	PROSPECT STREET	22	485	None	None	None
WINTER ST-05	PROSPECT STREET	LINCOLN STREET	22	247	None	None	None
WINTER ST-06	LINCOLN STREET	VENDOME STREET	22	329	None	None	None
WOODLAND STREET	0.287 Miles						
WOODLAND ST-01	WEST MAIN STREET	GROVE STREET	28	689	None	None	None
WOODLAND ST-02	GROVE STREET	VENDOME STREET	28	466	None	None	None
WOODLAND ST-03	VENDOME STREET	LINCOLN STREET	28	362	None	None	None



Town of Merrimac Pavement Management



Legend

PCI

- Not Rated
- 0-30 Reclamation
- 30-50 Mill Level Overlay
- 50-70 Level and Overlay
- 70-80 Overlay
- 80-90 Crackseal
- 90-100 Defer Maintenance

Town of Merrimac, Massachusetts

Pavement Management Program

Proposed FY 2019 - 2023 Roadway Improvement Plan

	Miles	CIP Estimate
Project Year:	2019	
Funding Source: Chapter 90		
Crack Seal	1.03	\$15,226.40
Level and Overlay	0.79	\$142,001.41
Mill Level and Overlay	0.41	\$166,924.01
Overlay	0.94	\$85,814.88
	2019	\$409,966.70
Project Year:	2020	
Funding Source: Chapter 90		
Overlay	0.33	\$32,980.80
Reclamation	0.38	\$482,353.48
	2020	\$515,334.28
Project Year:	2021	
Funding Source: Chapter 90		
Level and Overlay	0.28	\$54,850.17
Mill Level and Overlay	0.42	\$162,079.80
Reclamation	0.22	\$490,421.01
	2021	\$707,350.98
Project Year:	2022	
Funding Source: Chapter 90		
Level and Overlay	1.86	\$344,263.77
Mill Level and Overlay	0.13	\$32,462.78
Reclamation	0.71	\$1,143,102.52
	2022	\$1,519,829.07
Project Year:	2023	
Funding Source: Chapter 90		
Crack Seal	1.90	\$26,307.17
Level and Overlay	0.31	\$86,849.25
Mill Level and Overlay	1.00	\$407,435.52
	2023	\$520,591.94
	10.70	\$3,673,072.97

Town of Merrimac, Massachusetts

Pavement Management Program

Proposed FY 2019 - 2023 Roadway Improvement Plan

			Length (ft)	Width (ft)	PCI	Priority	Func. Class	Repair Method	CIP Estimate
Project Year: 2019									
Funding Source: Chapter 90									
Project Name:									
BROAD ST-01	EAST MAIN STREET	LANCASTER COURT	664	24	81	19.00	Minor Arterial	Overlay	\$12,533
BROAD ST-02	LANCASTER COURT	MILL STREET	898	24	73	27.00	Minor Arterial	Overlay	\$16,950
BROAD ST-03	ON RAMP	HIGH STREET	251	40	84	16.00	Collector	Mill Level and Overlay	\$30,134
BROAD ST-04	HIGH STREET	SOUTH PLEASANT STR	1522	24	28	72.00	Collector	Mill Level and Overlay	\$109,634
BROAD ST-05	SOUTH PLEASANT STREET	RIVER ROAD	377	24	54	46.00	Collector	Mill Level and Overlay	\$27,156
EMERY ST-01	EAST MAIN STREET	TRAILER PARK ROAD	439	24	32	68.00	Local	Level and Overlay	\$16,572
EMERY ST-02	TRAILER PARK ROAD	BURNSIDE LANE	944	24	73	27.00	Local	Level and Overlay	\$35,636
EMERY ST-03	OVERPASS	CHAMPION STREET	180	24	75	25.00	Local	Level and Overlay	\$6,795
EMERY ST-04	CHAMPION STREET	TIMOTHY ROAD	896	24	69	31.00	Local	Level and Overlay	\$33,824
EMERY ST-05	TIMOTHY ROAD	SUNSET TERRACE	259	24	57	43.00	Local	Level and Overlay	\$9,777
EMERY ST-06	SUNSET TERRACE	MIDDLE ROAD	269	24	67	33.00	Local	Level and Overlay	\$10,155
GUNNISON DR	WEST MAIN STREET	NOYES LANE	779	24	88	12.00	Local	Crack Seal	\$2,181
MIDDLE ST-01	SCHOOL STREET	VALE STREET	333	24	80	20.00	Local	Crack Seal	\$932
MIDDLE ST-02	VALE STREET	LOCUST STREET	646	24	83	17.00	Local	Crack Seal	\$1,809
NICHOLS ST-01	CHURCH STREET	SAWYER STREET	1056	20	75	25.00	Local	Overlay	\$16,610
NICHOLS ST-02	SAWYER STREET	WINTER STREET	475	20	73	27.00	Local	Overlay	\$7,471
NOYES LN-01	GUNNISON DRIVE	CHASE CRESCENT	953	24	96	4.00	Local	Crack Seal	\$2,668
NOYES LN-02	CHASE CRESCENT	CHASE CRESCENT	731	24	85	15.00	Local	Crack Seal	\$2,047
NOYES LN-03	CHASE CRESCENT	GUNNISON DRIVE	574	24	89	11.00	Local	Crack Seal	\$1,607
SKUNK RD	RIVER ROAD	MIDDLE ROAD	1864	22	72	28.00	Local	Overlay	\$32,251
SUNSET TER	EMERY STREET	MIDDLE ROAD	1162	16	62	38.00	Local	Level and Overlay	\$29,243
UNION STREET EXT	UNION STREET	LOCUST STREET	1422	24	82	18.00	Local	Crack Seal	\$3,982
Project Totals			16,694 ft						\$409,967
								Chapter 90 Total:	\$409,967
								Total:	\$409,967

			Length (ft)	Width (ft)	PCI	Priority	Func. Class	Repair Method	CIP Estimate	
Project Year: 2020										
Funding Source: Chapter 90										
Project Name:										
ADAMS ST	LOCUST STREET	UNION STREET	792	20	76	24.00	Local	Overlay	\$12,457	
GREEN ST-01	LOCUST STREET	CENTRAL STREET	522	28	75	25.00	Local	Overlay	\$11,495	
GREEN ST-02	CENTRAL STREET	SCHOOL STREET	410	28	76	24.00	Local	Overlay	\$9,029	
SOUTH PLEASANT ST-01	TANNERY LANE	BROAD STREET	448	16	0	100.00	Local	Reclamation	\$108,699	
SOUTH PLEASANT ST-02	BROAD STREET	FRIEND STREET	284	16	0	100.00	Local	Reclamation	\$68,908	
SOUTH PLEASANT ST-03	FRIEND STREET	HIGH STREET	442	16	2	98.00	Local	Reclamation	\$107,244	
SOUTH PLEASANT ST-04	HIGH STREET	DEAD END	814	16	4	96.00	Local	Reclamation	\$197,503	
Project Totals			3,712 ft							\$515,334
									Chapter 90 Total: \$515,334	
									Total: \$515,334	
Project Year: 2021										
Funding Source: Chapter 90										
Project Name:										
GROVE ST-01	ORCHARD STREET	FOREST STREET	573	22	36	64.00	Local	Mill Level and Overlay	\$37,835	
GROVE ST-02	FOREST STREET	WOODLAND STREET	233	22	44	56.00	Local	Mill Level and Overlay	\$15,385	
GROVE ST-03	WOODLAND STREET	SUMMER STREET	492	26	57	43.00	Local	Mill Level and Overlay	\$38,393	
GROVE ST-04	SUMMER STREET	CHURCH STREET	903	26	41	59.00	Local	Mill Level and Overlay	\$70,466	
LINCOLN ST-01	WOODLAND STREET	WINTER STREET	186	24	28	72.00	Local	Level and Overlay	\$7,021	
LINCOLN ST-02	WINTER STREET	SUMMER STREET	674	24	65	35.00	Local	Level and Overlay	\$25,443	
WOODLAND ST-01	WEST MAIN STREET	GROVE STREET	689	24	25	75.00	Collector	Reclamation	\$292,554	
WOODLAND ST-02	GROVE STREET	VENDOME STREET	466	24	15	85.00	Collector	Reclamation	\$197,867	
WOODLAND ST-03	VENDOME STREET	LINCOLN STREET	362	24	51	49.00	Local	Level and Overlay	\$15,943	
WOODLAND ST-04	LINCOLN STREET	DEAD END	256	16	68	32.00	Local	Level and Overlay	\$6,443	
Project Totals			4,834 ft							\$707,351
									Chapter 90 Total: \$707,351	
									Total: \$707,351	

			Length (ft)	Width (ft)	PCI	Priority	Func. Class	Repair Method	CIP Estimate	
Project Year: 2022										
Funding Source: Chapter 90										
Project Name:										
BRUSH HILL RD-01	HARRIMAN ROAD	MOON LIT WAY	736	14	55	45.00	Local	Level and Overlay	\$16,207	
BRUSH HILL RD-02	MOON LIT WAY	ASHLEY LANE	897	20	73	27.00	Local	Level and Overlay	\$28,218	
BRUSH HILL RD-03	ASHLEY LANE	HIGHLAND ROAD	1703	20	67	33.00	Local	Level and Overlay	\$53,573	
CENTRAL ST-01	SCHOOL STREET	CENTRAL ST-02	421	16	42	58.00	Local	Mill Level and Overlay	\$20,217	
CENTRAL ST-02	CENTRAL ST-01	GREEN STREET	255	16	61	39.00	Local	Mill Level and Overlay	\$12,246	
CHURCH ST-01	WINTER STREET	HANSOM DRIVE	856	24	78	22.00	Collector	Level and Overlay	\$32,314	
CHURCH ST-02	HANSOM DRIVE	WILLOWDALE DRIVE	1490	24	43	57.00	Collector	Level and Overlay	\$56,247	
CHURCH ST-03	WILLOWDALE DRIVE	NICHOLS STREET	544	28	66	34.00	Collector	Level and Overlay	\$23,958	
CHURCH ST-04	NICHOLS STREET	ABBOTT STREET	331	28	60	40.00	Collector	Level and Overlay	\$14,578	
CHURCH ST-05	ABBOTT STREET	MAPLE STREET	450	28	55	45.00	Collector	Level and Overlay	\$19,819	
CHURCH ST-06	MAPLE STREET	PINE STREET	297	28	64	36.00	Collector	Level and Overlay	\$13,080	
CHURCH ST-07	PINE STREET	PROSPECT STREET	169	28	71	29.00	Collector	Level and Overlay	\$7,443	
CHURCH ST-08	PROSPECT STREET	JUDKINS COURT	230	28	74	26.00	Collector	Level and Overlay	\$10,129	
CHURCH ST-09	JUDKINS COURT	MECHANICS STREET	521	28	77	23.00	Collector	Level and Overlay	\$22,945	
HEATH RD-01	HADLEY ROAD	HEATH BROOK ROAD	1813	20	0	100.00	Local	Reclamation	\$549,866	
HEATH RD-02	HEATH BROOK ROAD	HAVERRHILL CITY LINE	1956	20	13	87.00	Local	Reclamation	\$593,237	
OLD BEAR HILL RD-01	HARRIMAN ROAD	DEAD END	1616	18	56	44.00	Local	Level and Overlay	\$45,753	
Project Totals			14,285 ft							\$1,519,829
									Chapter 90 Total: \$1,519,829	
									Total: \$1,519,829	

			Length (ft)	Width (ft)	PCI	Priority	Func. Class	Repair Method	CIP Estimate	
Project Year: 2023										
Funding Source: Chapter 90										
Project Name:										
LOCUST ST-01	RIVER ROAD	LOCUST GROVE ROAD	1322	22	35	65.00	Minor Arterial	Mill Level and Overlay	\$87,292	
LOCUST ST-02	LOCUST GROVE ROAD	INTERSTATE HIGHWAY	665	22	35	65.00	Minor Arterial	Mill Level and Overlay	\$43,910	
LOCUST ST-03	INTERSTATE HIGHWAY	WALNUT STREET	99	22	87	13.00	Minor Arterial	Level and Overlay	\$3,426	
LOCUST ST-04	WALNUT STREET	MIDDLE STREET	308	18	68	32.00	Minor Arterial	Level and Overlay	\$8,720	
LOCUST ST-05	MIDDLE STREET	PLEASANT STREET	414	24	53	47.00	Minor Arterial	Level and Overlay	\$44,051	
LOCUST ST-06	PLEASANT STREET	ADAMS STREET	231	24	60	40.00	Minor Arterial	Level and Overlay	\$8,720	
LOCUST ST-07	ADAMS STREET	GREEN STREET	138	24	65	35.00	Minor Arterial	Level and Overlay	\$5,209	
LOCUST ST-08	GREEN STREET	WEST MAIN STREET	443	24	59	41.00	Minor Arterial	Level and Overlay	\$16,723	
MERRIMAC ST-01	RIVER ROAD	MYTHICAL STREET	1138	32	85	15.00	Minor Arterial	Crack Seal	\$4,249	
MERRIMAC ST-02	MYTHICAL STREET	LITTLE POND ROAD	526	32	89	11.00	Minor Arterial	Crack Seal	\$1,964	
MERRIMAC ST-03	LITTLE POND ROAD	HAVERHILL CITY LINE	411	32	94	6.00	Minor Arterial	Crack Seal	\$1,534	
MIDDLE RD-02	PAVEMENT CHANGE	EMERY STREET	2159	28	26	74.00	Collector	Mill Level and Overlay	\$181,439	
MIDDLE RD-03	EMERY STREET	SUNSET TERRACE	956	28	37	63.00	Collector	Mill Level and Overlay	\$80,341	
MIDDLE RD-04	SUNSET TERRACE	AMESBURY TOWN LIN	172	28	68	32.00	Collector	Mill Level and Overlay	\$14,455	
RIVER RD-08	PAVEMENT CHANGE	LOCUST STREET	3718	18	82	18.00	Collector	Crack Seal	\$7,808	
RIVER RD-09	LOCUST STREET	MERRIMAC STREET	1655	18	82	18.00	Minor Arterial	Crack Seal	\$3,476	
RIVER RD-10	MERRIMAC STREET	HAVERHILL CITY LINE	2599	24	82	18.00	Local	Crack Seal	\$7,277	
Project Totals			16,954 ft							\$520,592
									Chapter 90 Total: \$520,592	
									Total: \$520,592	

Town of Merrimac, Massachusetts

Pavement Management Program

5-Year Projected PCI (Current CIP)

Year	Average PCI by Segment
2018	57
2019	58
2020	57
2021	57
2022	59
2023	61

Town of Merrimac, Massachusetts

Pavement Management Program

5-Year Projected PCI (No CIP)

Year	Average PCI by Segment
2018	57
2019	55
2020	53
2021	51
2022	49
2023	47

Town of Merrimac, Massachusetts

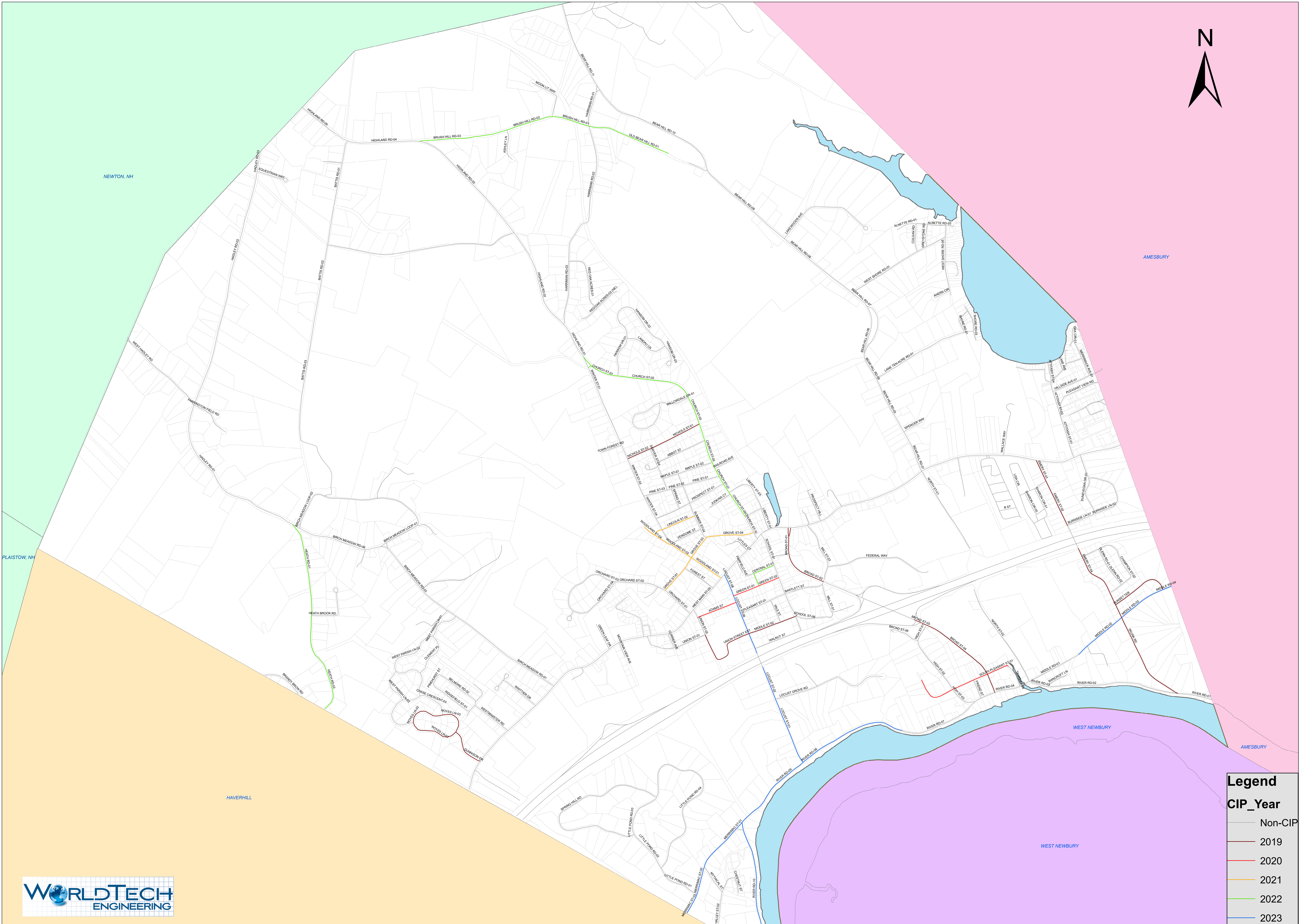

Pavement Management Program

5-Year Projected PCI (\$450K per Year)

Year	Average PCI by Segment
2018	57
2019	57
2020	57
2021	56
2022	56
2023	57









Town of Merrimac Capital Improvement Map



Legend

CIP_Year

-  Non-CIP
-  2019
-  2020
-  2021
-  2022
-  2023

