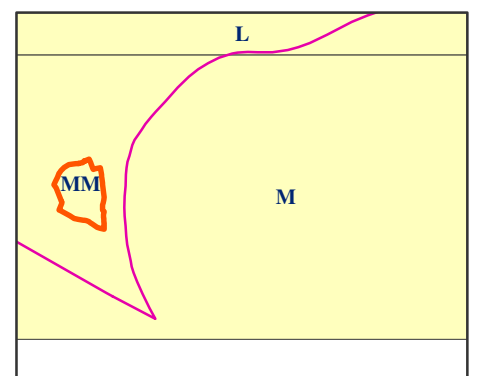
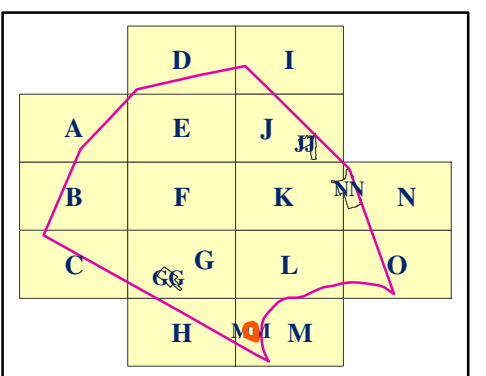
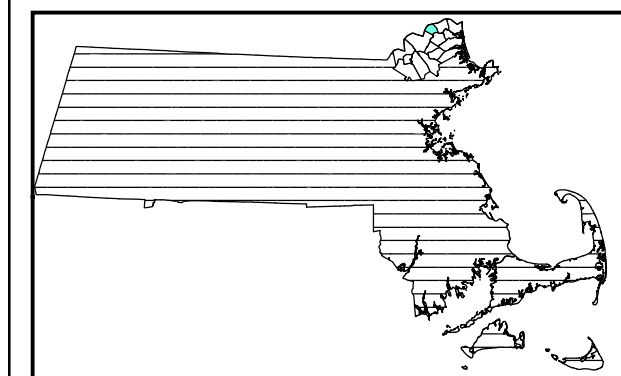


Town of Merrimac
Property Parcel Map
MM

Scale: 1:720 1 inch equals 60 feet
60 30 0 60 120 180 Feet



Legend

Town Boundaries	Easements
Property Parcels	Open Space
Roads	State
Lakes, Rivers, Ponds and Reservoirs	Municipal
Streams	Private
Wetlands	

Map Revision Date: As of January 1, 2007

Notes

This map is for assessment purposes only. It is not a valid document for legal description or conveyance. Lot dimensions were compiled from existing assessor maps and survey based plans. For legal determination please refer to parcel specific deeds or the Town of Merrimac Assessor Office.

* Wetlands Note: The wetlands shown on the map do not depict their actual extent or boundary. A wetlands scientist should be consulted if a delineation is required.

Path: F:\ArcGIS\Merrimac\Merrimac Assessor Maps