



Town of Merrimac

Property Parcel Map

M

Scale: 1:2,400 1 inch equals 200 feet





Legend	
Town Boundaries	Easements
Property Parcels	Open Space
Roads	State
Lakes, Rivers, Ponds and Reservoirs	Municipal
Streams	Private
Wetlands	


Map Revision Date: As of January 1, 2007

Notes

This map is for assessment purposes only. It is not a valid document for legal description or conveyance. Lot dimensions were compiled from existing assessor maps and survey based plans. For legal determination please refer to parcel specific deeds or the Town of Merrimac Assessor Office.

* Wetlands Note: The wetlands shown on the map do not depict their actual extent or boundary. A wetlands scientist should be consulted if a delineation is required.

Path: F:\ArcGIS\Merrimac\Merrimac Assessor Maps



Prepared by: Merrimack Valley Planning Commission (MVPC)
160 Main Street Haverhill, MA 01830
A Non-Designated Regional GIS Service Center